



KIAMA MUNICIPAL COUNCIL
your council, your community

Community Land Plan of Management Parks (Neighbourhood)

Date of adoption Plan of Management: 4 June 1996

Date of adoption Amended Plan of Management: 20 May 2014

Date of adoption Amendment (2) Plan of Management: 20 December 2016

1.0 INTRODUCTION.....	1
1.1 Background.....	1
1.2 Community Land Covered by the Plan	1
1.3 Category of Land	2
1.4 Function and Value of Parks	2
1.5 Preparation of a Plan of Management.....	3
1.6 Community Participation	3
2.0 COUNCIL'S MANAGEMENT PRINCIPLES AND PRIORITIES.....	4
2.1 Aim of this Plan of Management.....	4
2.2 Council's Corporate Objectives	4
2.3 Planning Principles.....	4
2.4 Development of New and Improvement of Existing Facilities	5
2.6 Usage Fees	5
2.7 Uses and Activities Requiring Council Approval	5
2.8 Prohibited Activities.....	6
2.9 Signage.....	6
2.10 Leases, Licenses and Other Estates	6
2.11 Use of Community Land for Roads	6
2.12 Companion Animals	6
2.13 Public Safety	6
3.0 MANAGEMENT OBJECTIVES, ISSUES AND STRATEGIES	7
3.1 Management Objectives	7
3.2 Management Issues.....	7
3.2.1 Maintaining sites in accordance with their original design or purpose	7
4.0 ACTION PLAN	8
Annexure: List of Sites	
Site Plans	

1.0 INTRODUCTION

1.1 Background

The Local Government Act 1993 requires the classification of all Council land as either community or operational. Community land generally refers to property which Council retains for use by the general public. Operational land may be otherwise developed, disposed, leased etc. without any specific requirements as to how the land should be managed on a day to day or longer term basis. For community land, a plan of management is to be prepared identifying how Council will manage the land and how the land can be used.

The Act allows the use of generic plans of management for community land. Council's neighbourhood parks, being similar in function and use despite being spread across the local government area, are appropriate to be included within a generic plan.

This amended plan of management has been prepared considering the needs of both local neighbourhoods and the broader community and to meet the requirements of the Local Government Act 1993. The original Plan of Management (Parks) was adopted by Council on 4 June 1996 with an amendment to that plan adopted 20 May 2014.

The land comprising this plan of management is public land owned by the Kiama Municipal Council and has been classified "community" land under the provisions of the Local Government Act 1993.

1.2 Community land covered by the plan

For the purposes of this plan, parks (neighbourhood) include local pocket parks and land which is generally provided as drainage reserve also functioning as local open space for the community. Some of the parks included in this plan attract people from outside the immediate community due to their location and are purposefully developed and maintained with facilities/amenities to cater for this purpose.

The sixty (60) Council properties identified in this Plan of Management comprise greater than 20 hectares of land.

Annexure A lists the properties included in this Plan of Management.

This schedule of land at Annexure A is subject to change as Council either acquires/accepts dedication of new community land appropriate to be categorised as park or reclassifies community land to operational. Future amendments to this Plan of Management will include revisions to Annexure A to update the inventory of community land categorised park.

1.3 Category of land

Under Section 36(4) of the Local Government Act community land must be categorised as either:

- natural area
- sportsground
- park
- area of cultural significance
- general community use

It is considered that in accordance with the guidelines set out in the Local Government Regulations 1999 and Department of Local Government Practice Notes, the land identified in this generic plan of management should be categorised as park.

1.4 Function and value of parks

Community land designated as a park (neighbourhood) is predominantly used by the local community for active and passive recreation, meeting places, linkages connecting surrounding streets and as relief from the built environment. Some parcels have a broader use than the immediate residential catchment or population.

Some community land categorised as park has a dual function as open space recreation and drainage reserve. This is an important role which is reflected in the management of the facilities provided on that community land.

The provision of well managed and planned community land for recreation promotes the health and well-being of residents as well as providing functional importance.

1.5 Preparation of plans of management

The process undertaken in the preparation of a Plan of Management for Council owned community land must follow the steps and requirements set out in the Local Government Act 1993. These steps are:

- Prepare draft or amended plan
- Council publicly advertises the draft plan for minimum of 28 days with a total period of 42 days during which submissions may be made to Council
- Hold a public hearing if a new Plan of Management is proposed or when an amendment to a Plan of Management proposes a different categorisation of the land
- Council considers all submissions made during exhibition of the draft plan and can either adopt the draft plan with or without amendment (major amendments and change to the proposed categorisation of land at this stage trigger new exhibition and submission period)
- Plan of Management formally adopted by Council

This plan is an amendment to the most recent version adopted by Council. As new parcels are added or taken from the plan, public notification takes place.

1.6 Community participation

Community consultation provides a fundamental source of information necessary to create the most effective Plan of Management for community land.

Such participation creates the opportunity for interested parties to become actively involved in the development of a plan which reflects the needs and priorities of the people most affected by the plan.

Community participation will also result in an increased general awareness of Council's responsibilities, activities, policies and plans for land management.

2.0 COUNCIL'S MANAGEMENT PRINCIPLES AND PRIORITIES

2.1 Aim of this plan of management

The aim is to have a generic Plan of Management to comply with the Local Government Act 1993 and which is consistent with Council's corporate goals and policies. The plan should also achieve a balanced and responsible use of land and ensure that it addresses the needs of both the local and broader community.

This amended Plan of Management incorporates four former individual or single-site plans of management. The four land parcels are Lot 130 DP1052645 Gerringong (Bilya Reserve), Lot 231 DP1060665 Gerringong (Birralee Reserve), Lot 41 DP236273 Gerroa (Headland Drive Reserve – now known as Esma Thompson Reserve) and the following group of properties – Lot 732 DP830184, Lot 176, DP262061 and Lot 51 DP1012601, McBrien Drive Kiama Downs (part of former Bushland Reserves Plan of Management). These plans of management were adopted by Council in January 2007, August 2005, March 1996 and June 1996 respectively. In association with Council's adoption of this amended Plan of Management, these former individual plans of management are revoked and cease to apply to those parcels under Section 42 of the Local Government Act.

2.2 Council's corporate objectives

Kiama Council's Community Strategic Plan identifies the long-term community vision as *"working together for a healthy, sustainable and caring community"*. To achieve this, the following objectives exist:

- A Healthy, Safe and Inclusive Community
- Well Planned and Managed Spaces, Places and Environment
- A Diverse, Thriving Economy
- Responsible Civic Leadership that is Transparent, Innovative and Accessible

The following two specific objectives under "Well Planned and Managed Spaces, Places and Environment" from the Strategic Plan has direct relevance to community land categorised as neighbourhood parks:

"2.11 Effectively manage the drainage network to cater for current and future generations", and

2.12 Effectively manage recreation and open space infrastructure to cater for current and future generations."

2.3 Planning principles

Council will:

- Consider and attempt to balance the need for community recreation facilities with the impact on local residents;
- Attempt to balance the provision of active and passive recreational facilities;
- Consider access to recreational facilities for young families and disabled users and integrate access for disabled users in plans for future developments;

- Limit facilities in neighbourhood parks to those facilities which are compatible with the objectives of the Plan of Management;
- Attempt to provide safe pedestrian links and corridors between components of the open space network.

2.4 Development of new and improvement of existing facilities

All major open space developments and improvements are funded through Council's Operational Plan.

Council will encourage community assistance in the development of new open space facilities as well as maintenance of existing facilities through the co-operation and assistance of local groups.

2.5 Maintenance principles

Council will:

- Maintain parks generally by mowing and edging at appropriate intervals
- Inspect and if appropriate repair any assets/structures for the continued use and enjoyment by the community
- Replacement of assets as a result of age or standard or condition will only take place following assessment of the demonstrated need for retention of the asset taking into account budget, demographics, community use and demand

2.6 Usage fees

Council can apply fees for the organised use of Council reserves under permit. Application must be lodged with Council prior to an event and all fees must be paid prior to the hire/use of the reserve.

The fees associated with the hiring of Council reserves are detailed in Council's Fees and Charges, reviewed annually.

2.7 Uses and activities on the land under permit or licence

Council can allow the use of the land under permit or licence. Council's Guidelines for the Use and Hire of Public Land establishes the uses that can be permitted and considered by Council under permit or licence.

Proposals for leases, licences or other estates will be considered in accordance with Section 46 of the Local Government Act and Clauses 116 and 117 of the Local Government Regulations and may be permitted on the community land in question.

Council can approve leases and licences for prescribed purposes under s46(4) of the Act.

Council may grant easements for public utilities and works over community land under Section 46(1)(a) of the Local Government Act 1993.

2.8 Prohibited activities

Activities which in the view of Council may be damaging, disruptive and/or may represent a danger to other users of the reserve or neighbouring properties or are not consistent with the land zoning.

2.9 Signage

Council uses signs to regulate the activities carried out on community land and to provide educational information to provide a safe and enjoyable place for passive and active recreational pursuits.

Whilst signs are a crucial source of information they have a significant impact on the aesthetics of a reserve. All signs must meet a design standard and be approved by Council. Signs must be sympathetic to their environment in their design, construction and location.

All Council signs erected including reserve name signs and traffic and safety, warning and advisory/information signs, are permissible. Council must approve all other signs before erection.

2.10 Use of community land for roads

In accordance with Section 47F of the Local Government Act 1993, this Plan of Management expressly authorises the construction of a public road over community land and subsequent dedication of the road as public road under Sections 9 and 10 of the Roads Act 1993. In the event of a public road being dedicated under the Roads Act, the area of land affected should ultimately be reclassified as operational land to properly reflect the new usage.

2.11 Companion animals

The Companion Animals Act 1998 and Regulations exists to provide for the responsible management of animals and with the exception of designated "off-leash" areas, animals must be controlled by a leash at all times. This Act prohibits dogs:

- within 10 metres of any playing apparatus;
- within 10 metres of any structure or equipment provided for the preparation or consumption of food by humans;
- public bathing areas including a beach that Council has determined that dogs are prohibited and upon which there are signs notifying the Council prohibition of;
- public recreation areas or areas for the playing of organised games that Council has determined that dogs are prohibited and upon which there are signs notifying the Council order of prohibition.

2.12 Public safety

As recommended by the LOGOV Risk Management Services report, Council has developed a Strategic Asset Maintenance Program (SAMP) for all its assets. SAMP has been developed to create and maintain all assets under the care, custody, control and management of Council to a safe standard and condition for public enjoyment which is the highest standard and condition that Council can reasonably afford in all of its circumstances and having regard to financial, economic, environmental, aesthetic, social or political factors or constraints.

3.0 MANAGEMENT OBJECTIVES, ISSUES AND STRATEGIES

3.1 Management objectives

The core objectives for community land categorised as park are defined by Section 36(G) of the Local Government Act 1993 and are:

- To encourage, promote and facilitate recreational, social, cultural and educational pursuits that do not unduly impact the enjoyment of the land by others;
- To allow for both passive and active usage based on the above;
- To maintain and improve the land where justified in such a way as to facilitate its use to achieve the core objectives.

3.2 Management issues

3.2.1 Maintaining land in accordance with their original design or purpose

Issues with parks include; the change in function through time due to demographic/usage changes or other factors; vandalism and costs of repairing or maintaining to the original standard; and changes in recreational preferences in different age cohorts through time.

A park can change through time from being a vibrant passive recreation space and meeting place for local residents to an unutilised space with no practical functionality.

Council will attempt to be responsive to such changes in the community of parks considering the original provision and embellishment of the park and taking into account actual usage and community demand/expectations.

The inclusion of additional/new amenities and fixtures will only be considered after taking into account demand, assessed long-term usage, costs and opportunities that may be foregone elsewhere in the provision of these.

4.0 ACTION PLAN

The following table identifies the actions required to implement the Plan of Management. This action plan is the means of achieving the objectives of the Plan of Management. The responsibility for the implementation of these actions is assigned to the Director Engineering and Works. This Plan of Management should be reviewed on an on-going basis as part of Council's Operational Plan to ensure all community land (parks) are captured by this plan of management and to reflect any substantive changes to the proposed use or function of a park.

Management Objectives	Management Strategies (performance targets)	Actions (means of achieving performance targets and objectives)	Performance Evaluation (how performance targets and objectives will be assessed)
To encourage, promote and facilitate recreational, social, cultural and educational pursuits that do not unduly impact the enjoyment of the land by others	Provide open space for the undertaking of these activities	Maintain the park by regular maintenance and reactionary maintenance following requests for action from the public	Maintenance of facilities in compliance with the SAMP
To allow for passive and active usage	Provide open space for the undertaking of these activities	Maintain the park by regular maintenance and reactionary maintenance following requests for action from the public	Maintenance of facilities in compliance with the SAMP
To maintain and improve the land if justified to facilitate recreational use for current and future generations including where provided, drainage functions	Provide open space for the undertaking of these activities	Maintain the park by regular maintenance and reactionary maintenance following requests for action from the public	Maintenance of facilities in compliance with the SAMP

Annexure A

Kiama Downs

Lot/s & DP	Address	Reserve Name/Type	Map Reference No.
Lot 243 DP 30200 & Lot 34 DP 28122 & Lot 1 DP 509019	Riverside Drive & North Kiama Drive, Kiama Downs	Iluka Reserve	0
Lot 821 & 822 DP216533	27 Hoolong Avenue, Kiama Downs		1
Lot 1012 DP 236616	145 North Kiama Drive, Kiama Downs	(Johnson Street car park)	2
Lot 830 DP219105	Gibraltar Avenue, Kiama Downs		3
Lot 41 DP261909	Moreton Bay Place Kiama Downs	Eureka Reserve	4
Lots 328 & 329 & 330 DP703905	Hollings Drive & Gray Street, Kiama Downs	drainage reserve	5
Lot 380 DP263272	Barton Drive, Kiama Downs	drainage reserve	6
Lot 5002 DP 631336 and Lot 107 DP 816711	Meehan Drive, Kiama Downs	drainage reserve	7
Lot 622 DP815672 & 539 DP808034	Ironbark Crescent & Henry Parkes Drive, Kiama Downs		8
Lot 439 DP801403 & Lot 538 DP 808034	Newing Circuit & Henry Parkes Drive, Kiama Downs	drainage reserve	9
Lot 732 DP830184 & Lot 176 DP262061 & Lot 51 DP1012601	McBrien Drive, Michael Crescent & Cowell Place, Kiama Downs		54

Kiama

Lot/s & DP	Address	Name of Reserve	Map Reference No.
Lot 12 DP710054	Meares Place, Kiama		10
Lot 16 DP244639 & Lot 14 DP244856	Colley Drive, Kiama		11
Lot 36 & 45 DP263449, Pt Lot 12 DP708075 and Lot 38 DP630551	Irvine Street Kiama		12
Lot 11 DP1098810, Lot 1 DP585279 and Lot 13 DP38283	Manning Street & Taylor Street, Kiama	Peace Park	13
Lot 21 DP264151	Tanner Place, Kiama		14
Lot 4 DP263286	Weston Place, Kiama		15
Lot 8 DP850163	Elouera Place, Kiama		16
Lot 112 DP245502	Hillview Circuit, Kiama	drainage reserve	17
Pt Lot 2 DP707300	Hillview Circuit, Kiama		18
Lots 113 & 117 DP245502	South Kiama Drive, Kiama	drainage reserve	19
Lot 15 DP208118	Tharkinna Avenue, Kiama	Tharkinna Reserve	20
Lot 426 DP208118	Girrawheen Avenue, Kiama		21
Lot 8 DP839577	Bland Street, Kiama		22
Lot 20 DP800229	Charmian Clift Place, Kiama		23

Lot 3 DP833140	Keppell Street, Kiama		24
Lot 3 DP800229 and Lot 229 DP33902	Tombonda Drive, Kiama	Tombonda Drive Reserve	25
Lot 22 DP264151	1 Weston Place, Kiama		26

Kiama Heights

Lot/s & DP	Address	Reserve Name/Type	Map Reference No.
Lot 69A DP30126	85 Attunga Avenue, Kiama Heights		27
Lot 317 DP30126	78 Attunga Avenue, Kiama Heights		28

Werri Beach

Lot/s & DP	Address	Reserve Name/Type	Map Reference No.
Lot 2 DP1065342	Werri Street, Werri Beach	Birriebungie Reserve	29
Lot 284 DP14188	Werri Street, Werri Beach	Bungulla Reserve	30
Lot 282 DP14188	Pacific Avenue, Werri Beach		31

Gerringong

Lot/s & DP	Address	Reserve Name/Type	Map Reference No.
Lot 22 DP200176	Willawa Avenue, Gerringong	Arthur Campbell Reserve	32

Lot 8 DP264539	Brook Street, Gerringong		33
Lot 231 DP 1012243	Burra Street, Gerringong		34
Lot 237 DP792192	Willowbank Place, Gerringong		35
Lot 26 DP262698	Belinda Street & Greta Street , Gerringong		36
Lot 85 DP838437	Carinya Way, Gerringong		37
Lot 2 DP1065790	Croft Place, Gerringong		38
Lot 87 DP838437	Burnett Avenue, Gerringong		39
Lots 86 and 88 DP838437	Fern Street, Gerringong	drainage reserve	40
Lot 89 DP838437	Fern Street, Gerringong		41
Lot 91 DP838437	Fern Street, Gerringong	Boxsell Reserve	42
Lot 130 DP1052645	Union Way, Gerringong	Bilya Reserve	52
Lot 231 DP1060665	Neptune Street, Gerringong	Birrilee Reserve	53
Lot 6 & 9 DP871423	Fern Street, Gerringong	Old School Park	55
Lot 702 DP1148475	Union Way, Gerringong	Mathoura Reserve	56
Lot 747 DP1171578	Union Way, Gerringong		57
Lot 535 DP1111492	Union Way, Gerringong		58

Lot 206 DP1180016	Union Way, Gerringong		59
Lot 206 DP1156196	Wells Street, Gerringong		60

Gerroa

Lot/s & DP	Address	Reserve Name/Type	Map Reference No.
Lot 41 DP236273 & Lots 1 & 2 DP27683	2-4 Headland Drive, Gerroa	(Kingsford-Smith Memorial)	43
Lot 2 DP329172 & Pt Lot 93 DP4467	52-54 Burke Parade, Gerroa	Ricketts Reserve	44
Lot 2 DP1065357	Park Road, Gerroa	Emery Reserve	45
Lot 1 DP229951	37 Stafford Street, Gerroa	(Gerroa Neighbourhood Centre)	46

Jamberoo

Lot/s & DP	Address	Reserve Name/Type	Map Reference No.
Lot 10 DP701896	Hyam Place, Jamberoo		47
Lot 41 DP31576	Jamberoo Road, Jamberoo		48
Lot 6 DP792543	Macquarie Street, Jamberoo		49
Lot 43 DP773152	Macquarie Street, Jamberoo	drainage reserve	50
Lot 10 DP837424	Downes Place, Jamberoo	drainage reserve	51



© DFSI Spatial Services NSW
Base data 11/08/20

Projection: GDA 1984
MGA Zone 56

Scale: 1:2000 @ A4

This map is supplied by Council on condition that Council will not be responsible for any loss or damage which may result from any use made of the map as a result of any errors or omissions contained in the map.

To establish title boundaries and ownership advice should be obtained from a surveyor, legal adviser or DFSI Spatial Services New South Wales.

Map & contents Copyright Kiama Municipal Council and others under license. For further information contact council@kiama.nsw.gov.au



Subject Site

↑



Scale: 1:1000 @ A4

Projection: GDA 1994
MGA Zone 56

This info is supplied by Counsel on condition that Counsel will not be responsible for any loss of or damage which may result from any use made of this info in a manner other than that intended or for any errors or omissions occurring in this info.

To establish the boundaries and answering scope about to be obtained from a lawyer, legal adviser or UN New South Wales.


Map & contents Copyright © 2004 Municipal Councils and others under license. For further information contact ga@ga.gov.au.



your council, your community

Subject Site

2



Projection: GDA 1994

Scale: 1:1000 @ A4

This map is supplied by County as an information tool. County will not be responsible for any loss or damage which may result from any use of the map as a reference. We assume no responsibility for any errors or omissions contained on this map.



Subject Site

32



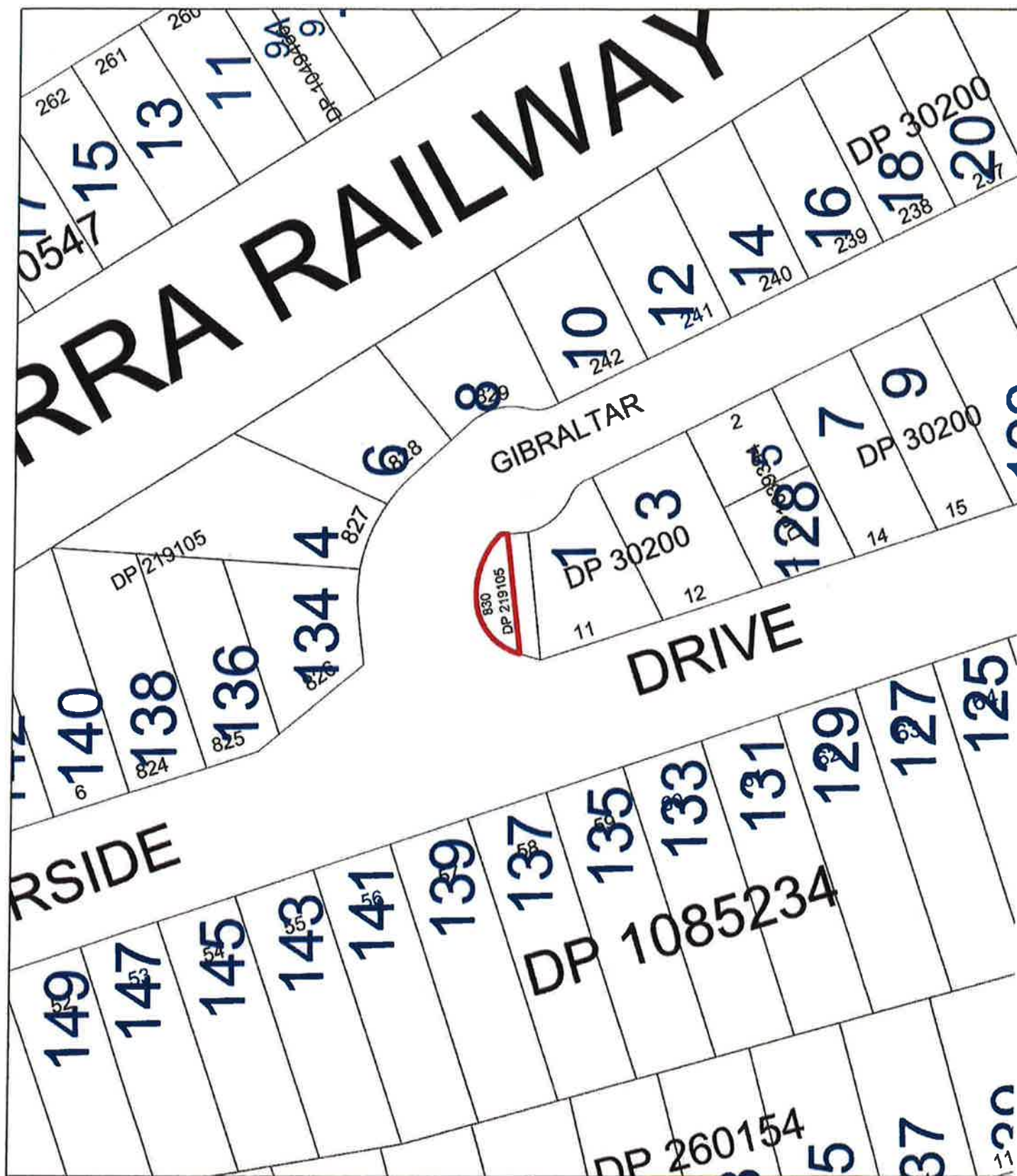
Scale: 1:1000 @ A4

Projection: GDA 1994

A meeting with Parliament was convened at 10.30 am.

THE NEW YORK PUBLIC LIBRARY
ASTOR LENOX TILDEN FOUNDATION
155 E. 42ND STREET
NEW YORK, N.Y. 10017

Map & compass Copyright Kilauea Information Council and others under license.



Subject Site

4



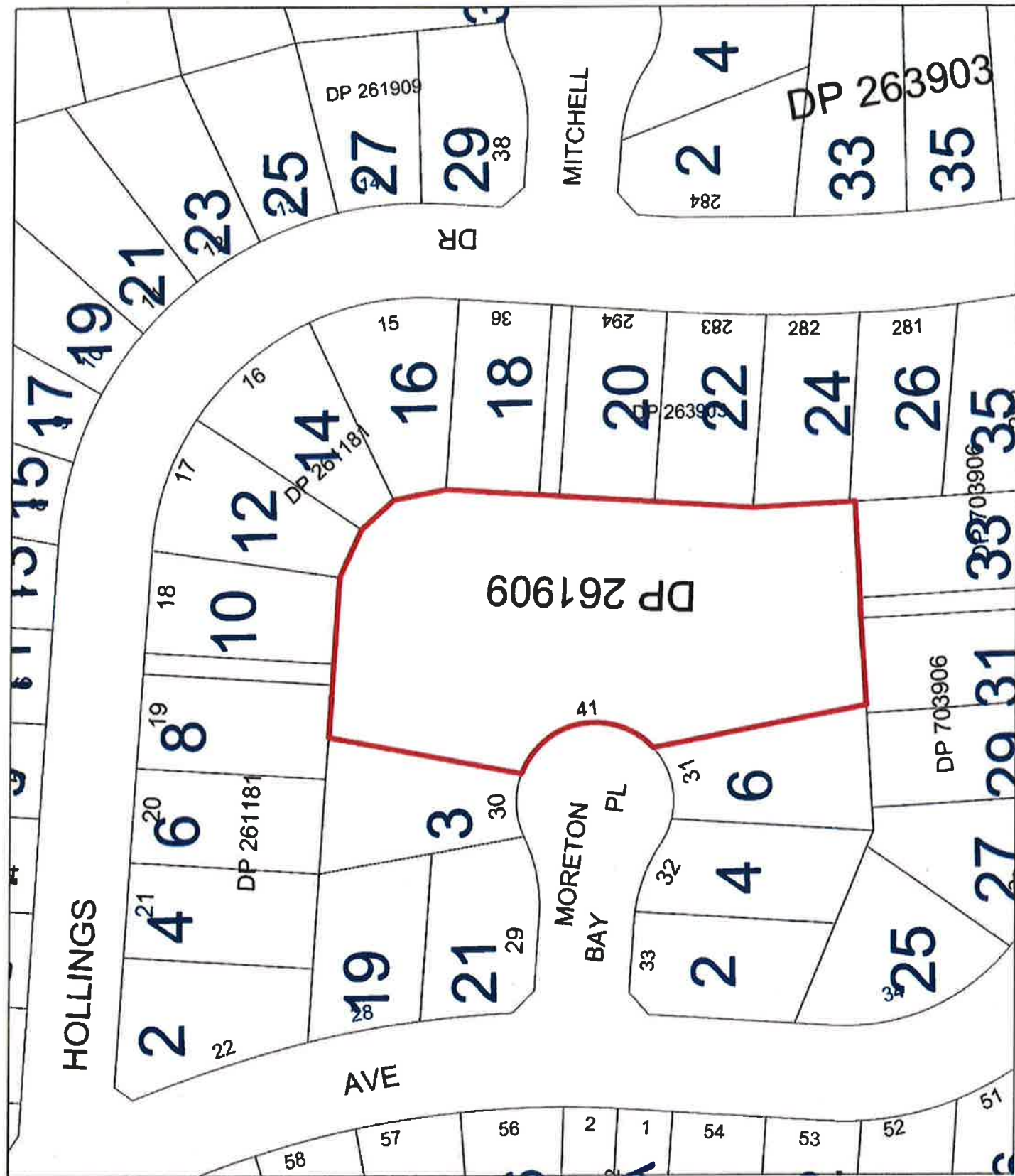
Copyright
LPIWA NSW, 12/11/13



Scale: 1:100 @ A4

Projection: GDA 1984
MGA Zone 56

This map is supplied by Council as an information tool. Council will not be responsible for any errors or omissions in the map. It is not to be used for any purpose other than that for which it was prepared. To establish site boundaries and remaining areas should be obtained from a surveyor, legal adviser or LPI New South Wales. Map is copyright Kiamia Municipal Council and others under license. For further information contact: gis@kiamia.nsw.gov.au

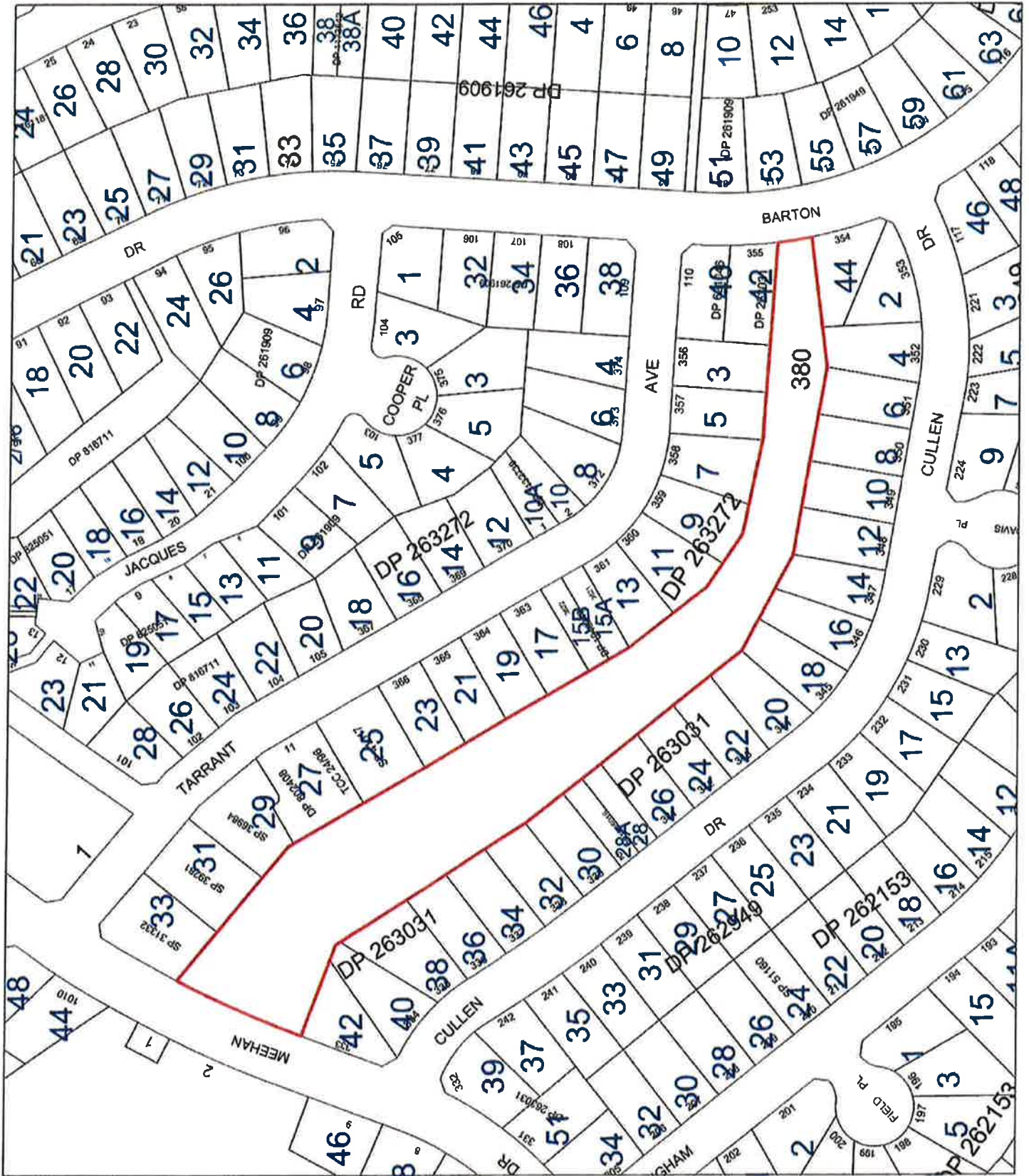




your council, your community

Subject Site

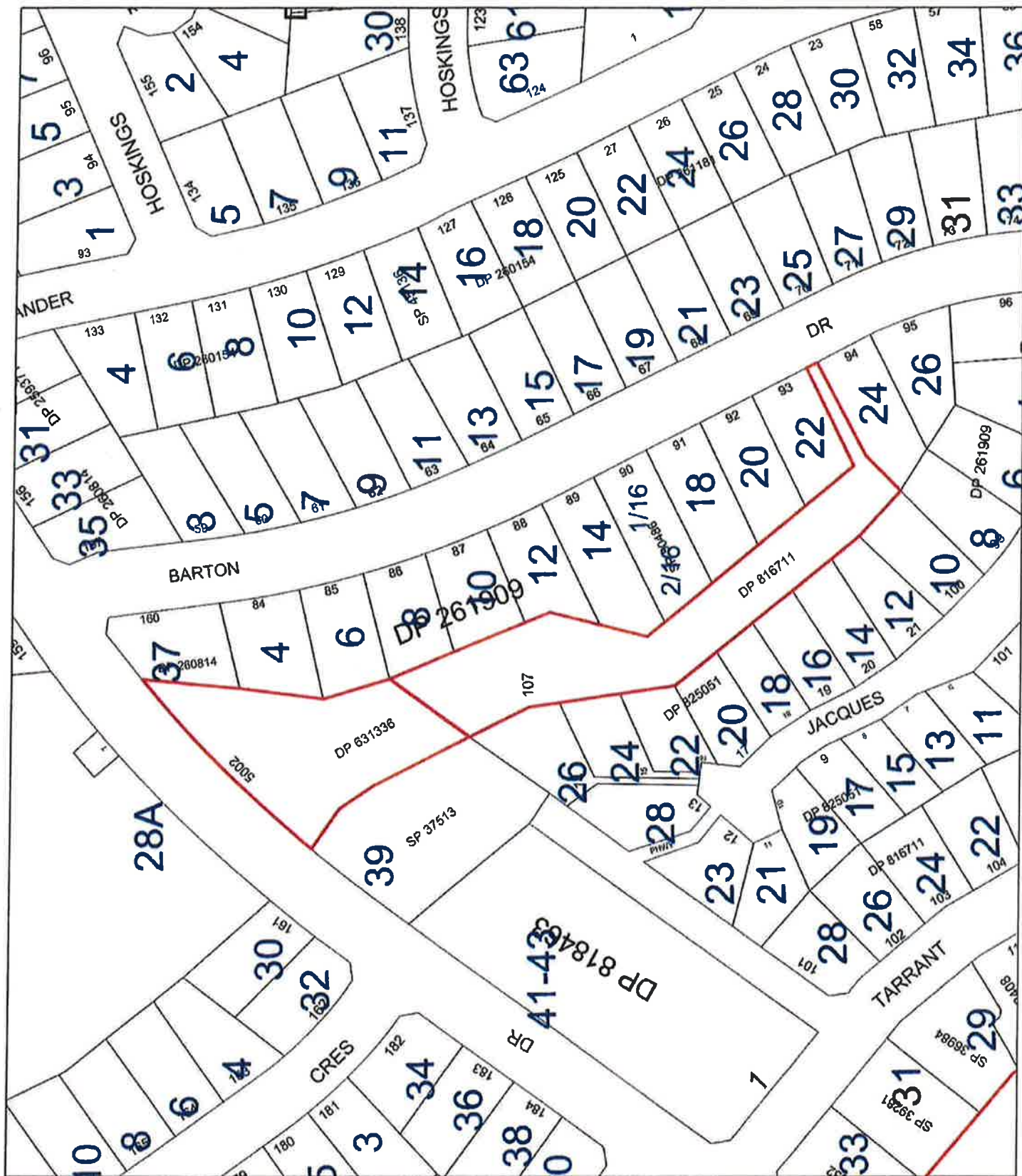
6



☐ Cadastre Copyright
 LPMIA NSN, 12/11/13
 Scale: 1:2000 @ A4
 MGA Zone 55

Projection: GDA 1984
 MGA Zone 55

This map is supplied by Council as an information tool. Council will not be responsible for any loss or damage which may arise from the use of this map as a reference. It is not intended for use as a legal document or for any other purpose.
 To establish the boundaries and ownership of land, please refer to the relevant title plan or title deed.
 Map & content Copyright Kiamia Municipal Council and others under license.
 For further information contact planning@kiamia.gov.au



Projection: GDA 1984
MGA Zone 56

Cadastral Copyright
LPIA NSW, 12/11/13
Scale: 1:1000 @ A4

This map is supplied by Council as a reference tool. Council will not be responsible for any loss or damage which may arise from the use of this map as a reference tool. It is the user's responsibility to ensure that the map is used as a reference tool only.

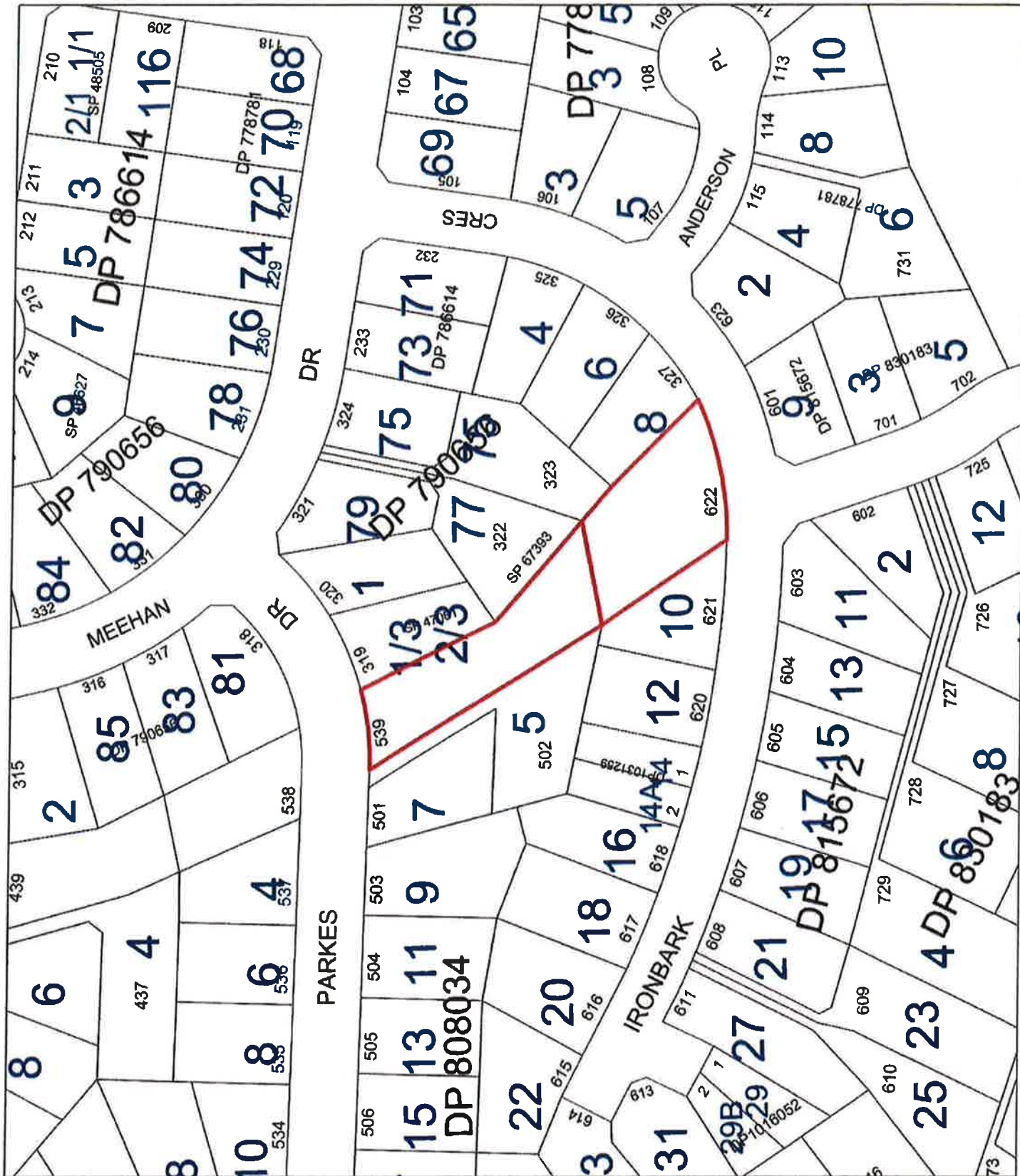
To establish the boundaries and ownership of land, the user should obtain a copy of the title deed or other documents from the relevant authority. The user should also consult the relevant authority for any other information that may be required.

This is a copyright Kiamia Municipal Council and other similar notices. For further information contact info@kiamia.nsw.gov.au.



Subject Site

8



☐ Cadastre Copyright
 LPA, NSW, 12/11/13
 Scale: 1:1400 @ A4
 Projection: GDA 1994
 MGA Zone 56

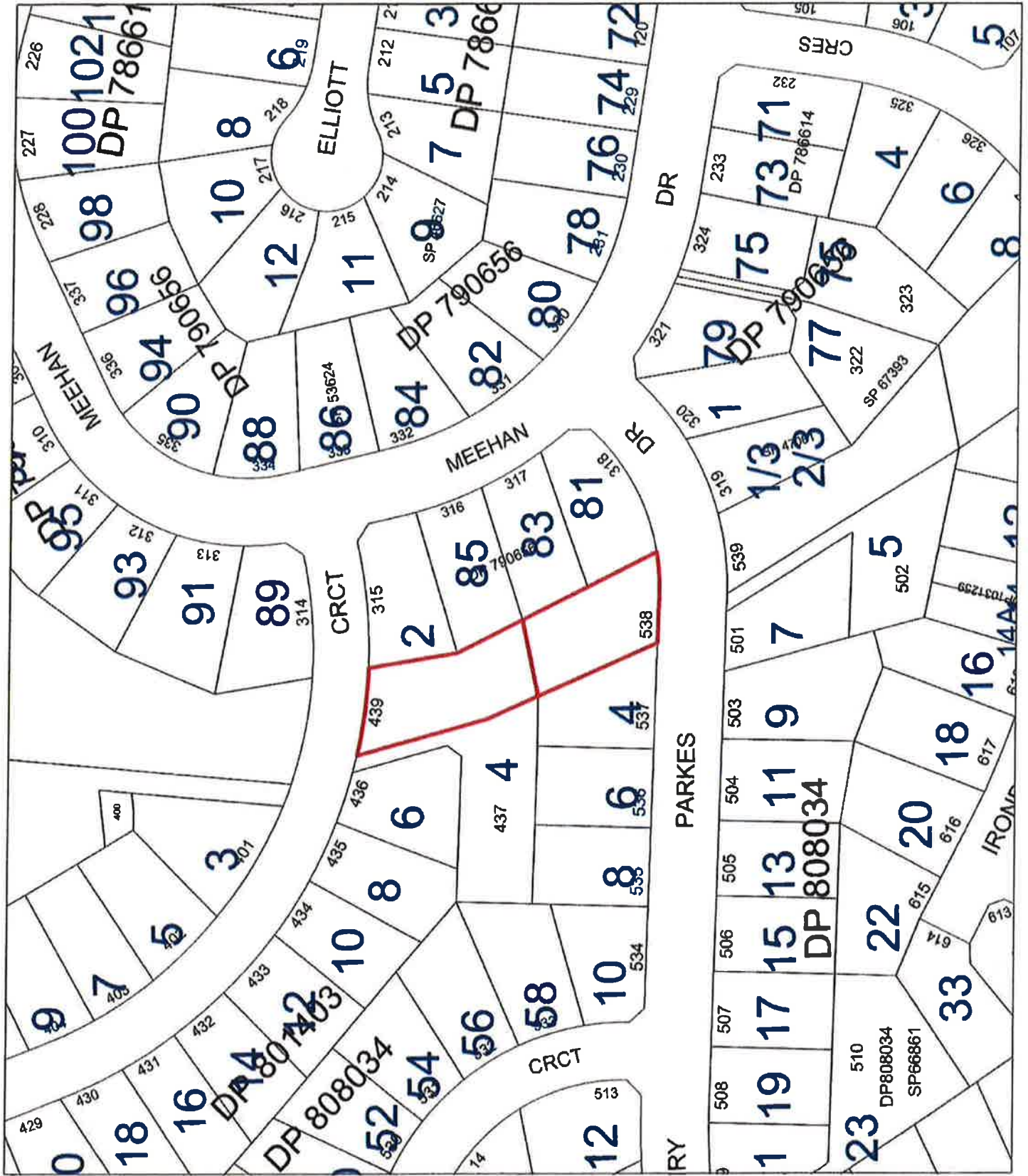
This map is supplied by Council on condition that Council will not be responsible
 for any loss or damage which may result from any use of the map as a
 result of any errors or omissions contained in the map.
 To establish the boundaries and easements shown on this map, a survey must be
 conducted by a registered surveyor or a licensed surveyor.
 Map is copyright. Copyright Kiamia Municipal Council and other sister councils.
 For further information contact: [phone number]



your council, your community

Subject Site

9



Projection: GDA 1984
MGA Zone 56

Scale: 1:400 @ A4

This map is supplied by Klamath Municipal Council as a service to the community. It is not a legal document and should not be used for legal purposes. The Council is not responsible for any loss or damage which may result from the use of this map. To obtain the latest and most accurate information, please contact the Council's Planning Department. For further information contact 08 9422 2222.



Subject Site

10



Copyright Clearance Center
LPM-A NSW, 12/11/13

Scale 1:1200 @ A4

Projection: GDA 1994
MGA Zone 56

This info is supplied by Cengage on condition that Cengage will not be responsible for any loss or damage which may result from any use made of the info as it is. "I" if any errors or omissions contained in the map.

To establish the toxicities and dosing schedule should be obtained from a physician, with reference to LPA from South Korea.

Map & contents Copyright Kansas Municipal Councils and officers under license.





Subject Site

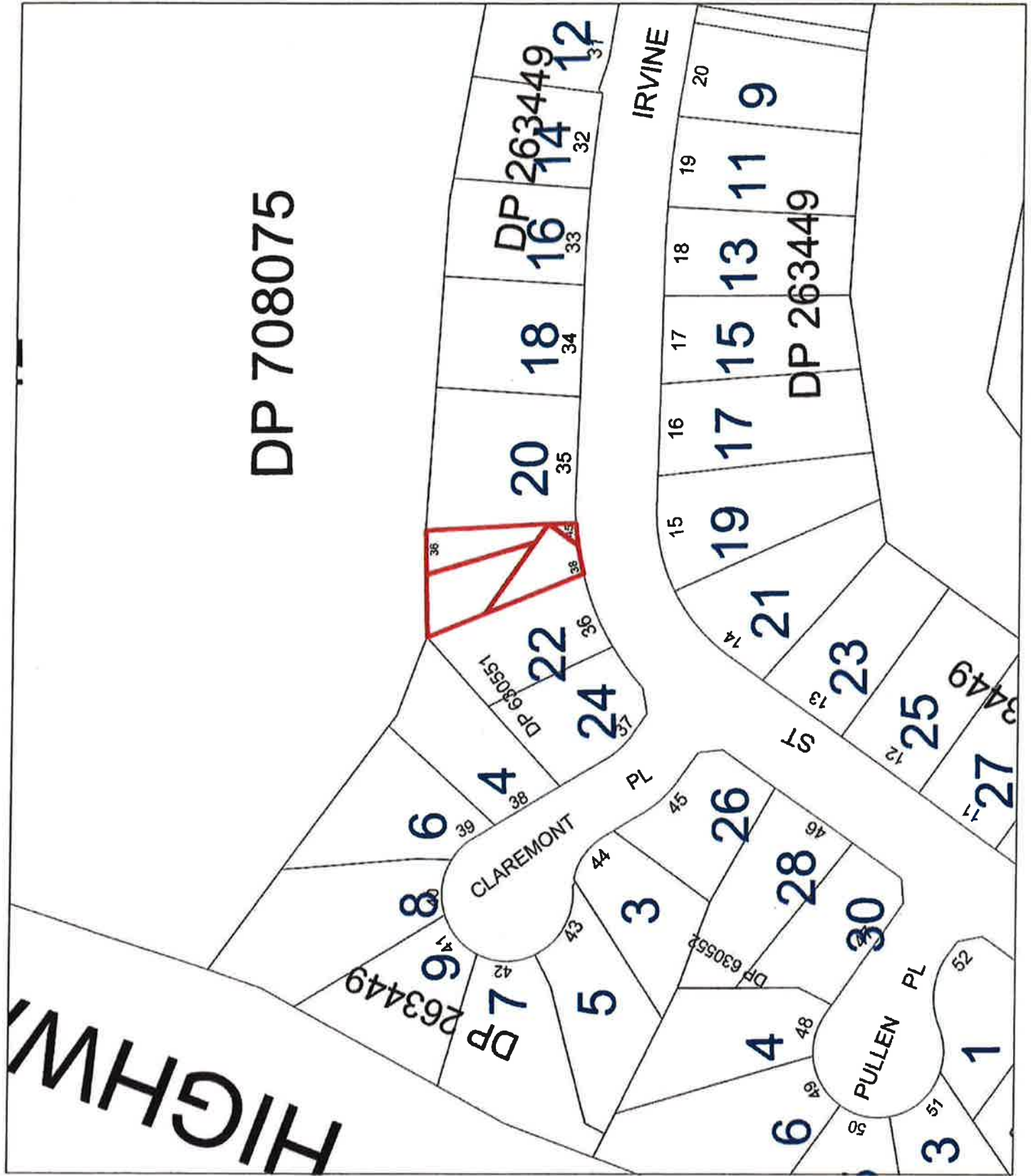
11



This info is supplied by **Courtesy** as a courtesy. **Courtesy** will not be responsible for any loss or damage which may result from the use of this info as a reference. It is not intended to be used as a reference in the field.

To ensure the boundaries and ownership of the land is obtained from a surveyor, a copy of the **Survey** is available for \$10.00.

Map is courtesy of **MapInfo** (www.mapinfo.com). Contact and others under license. For a more extensive list of map providers, see the **Map** section.



Copyright © 2014
Klamath Municipal Council
Scale: 1:1200 @ A4
MGA Zone 56

This map is supplied by Council as a reference tool. Council will not be responsible for any loss or damage which may result from the use of this map as it is provided 'as is' without any warranty or representation of any kind. It is intended for use as a reference tool only and should not be used for any other purpose. All rights reserved. Copyright © 2014 Klamath Municipal Council and other under license. For more information please contact the Council.



your council, your community

Subject Site

13





your council, your community

Subject Site

14



Projection: GDA 1994
Scale: 1:1200 @ A4
MGA Zone 56

Our company is working to ensure that all products are made in the USA. We are currently in the process of moving our manufacturing operations to the USA. We are currently in the process of moving our manufacturing operations to the USA.

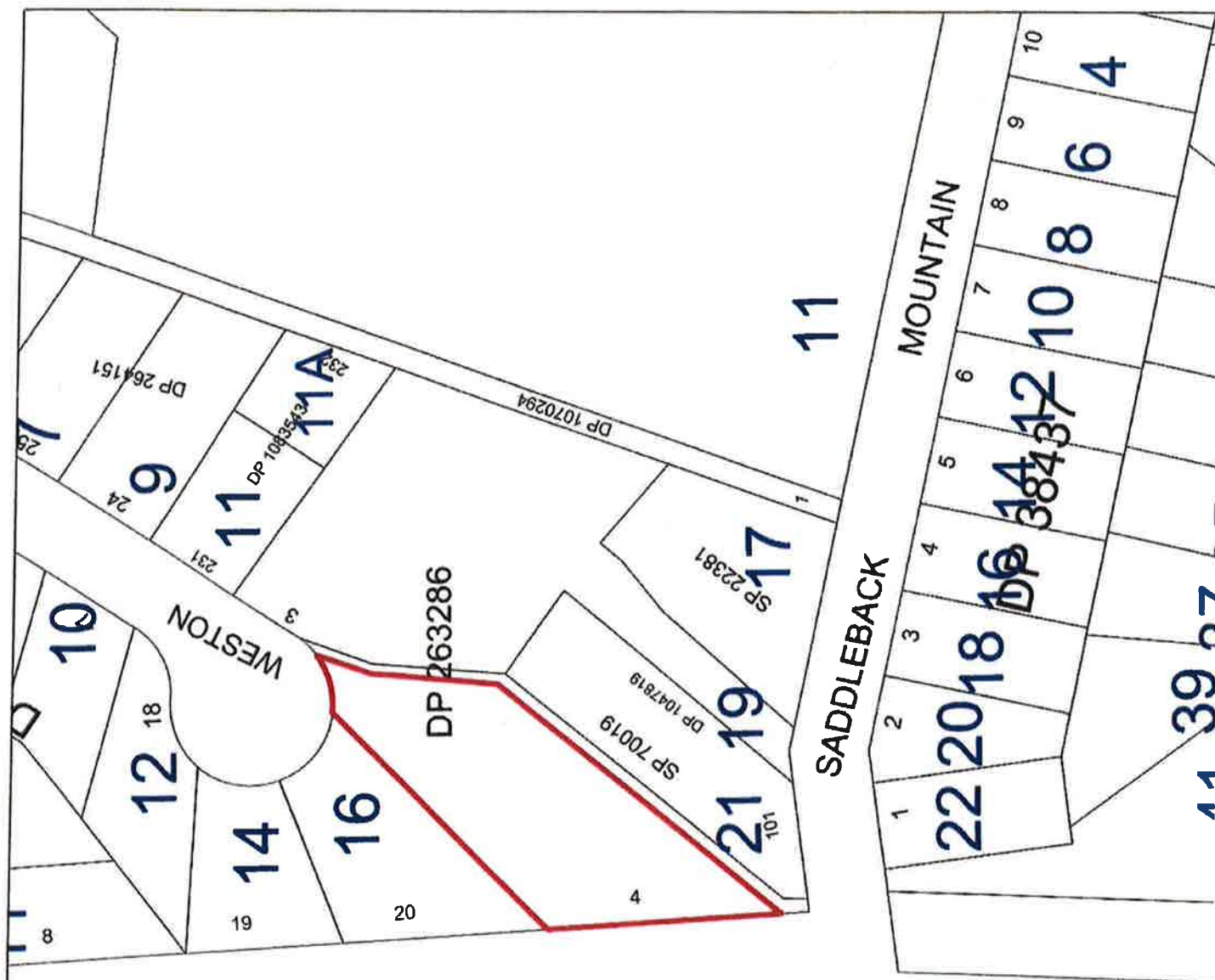
To establish the boundaries and membership criteria should be obtained from a professor, right advisor or LIT New South Wales.

© 1997 by American Psychological Association
0893-3200/97/\$12.00
DOI: 10.1037/0893-3200.11.1.105

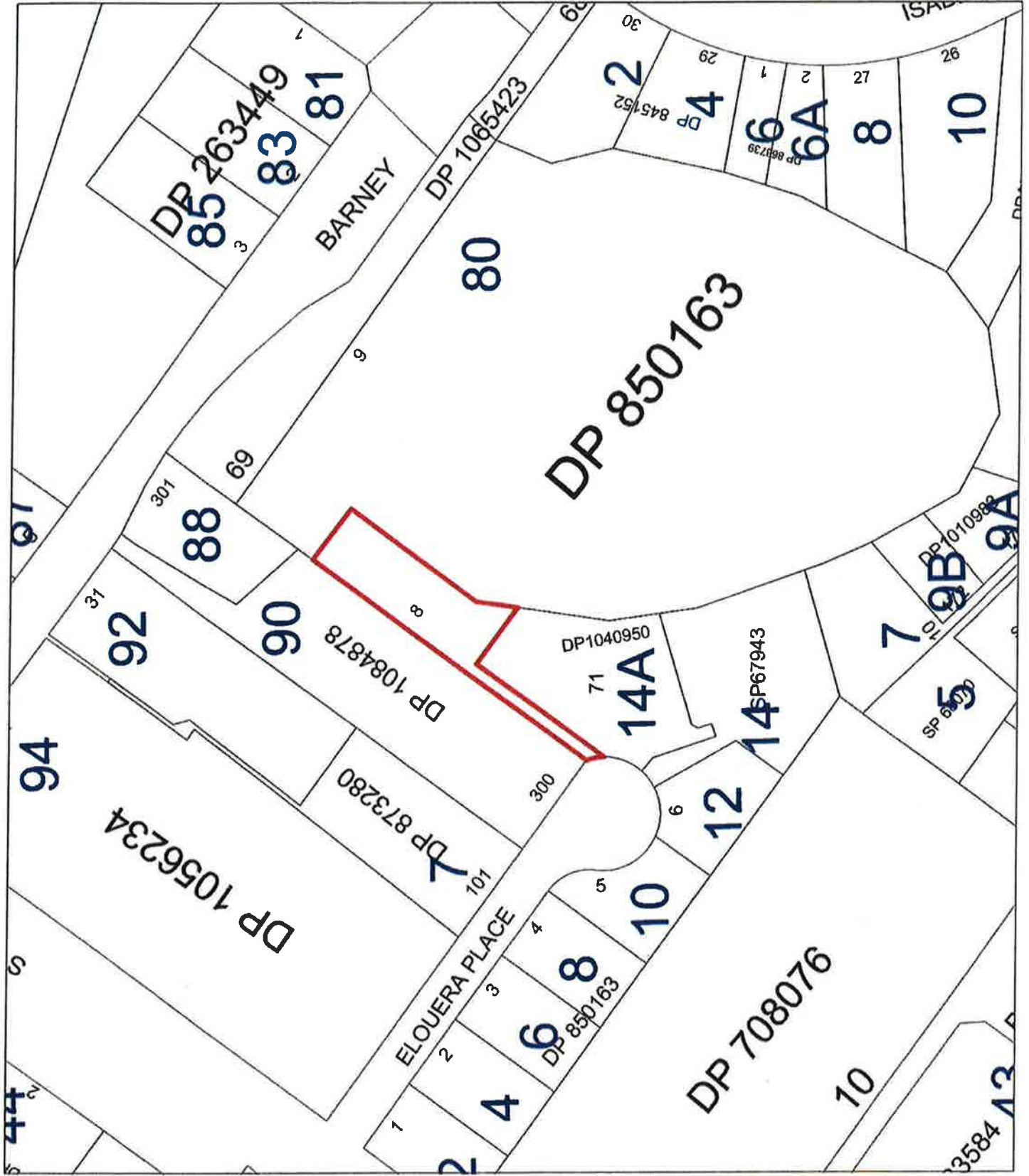


Subject Site

HIGHWAY

Projection: GDA 1994
MGA Zone 56

This map is supplied by Counties as information. Counties will not be responsible for any loss or damage which may result. There are some maps of this map in a 1000 ft. by 1000 ft. map of the entire county.



Copyright
KIAMIA NSW 12/11/13

Scale: 1:1200 @ A4

Projection: GDA 1994
MGA Zone 55

This map is supplied by Council as a reference tool. Council and its employees are not responsible for any loss or damage which may result from any use of this map other than for the purposes for which it was intended. Council does not warrant the accuracy of the information contained in this map. To establish the boundaries and interests of any land, the owner should refer to the relevant title plan and/or other documents. This map is not a substitute for a title plan or other documents. For more information, contact the Council's Planning Department.



your council, your community

Subject Site

17



☐ Cadastre Copyright
Klamath, NSW, 12/11/13
Scale: 1:1200 @ A4

This map is supplied by Council on condition that Council will not be responsible for any loss or damage which may result from any use of the map as a basis for any action or inaction. To ensure the boundaries and area measurements should be obtained from a surveyor's plan or other reliable source. Map is a copyright of Klamath Municipal Council and others under license. Map is not to be used for any other purpose.

PRINT





Subject Site

PRINCES

DP 707300



Scale: 1:3500 @ AM

Projection: GDA 1994

This map is supplied by Council on condition that Council will not be responsible for any loss or damage which may flow from any use made of this map as a result of any errors or omissions contained in the map.

To establish the boundaries and governing local authority as contained hereon, we refer you to the 1991 New South Wales

As a courtesy Copyrights Karta Municipal Council and others undertake that they shall endeavour avoid any such errors.

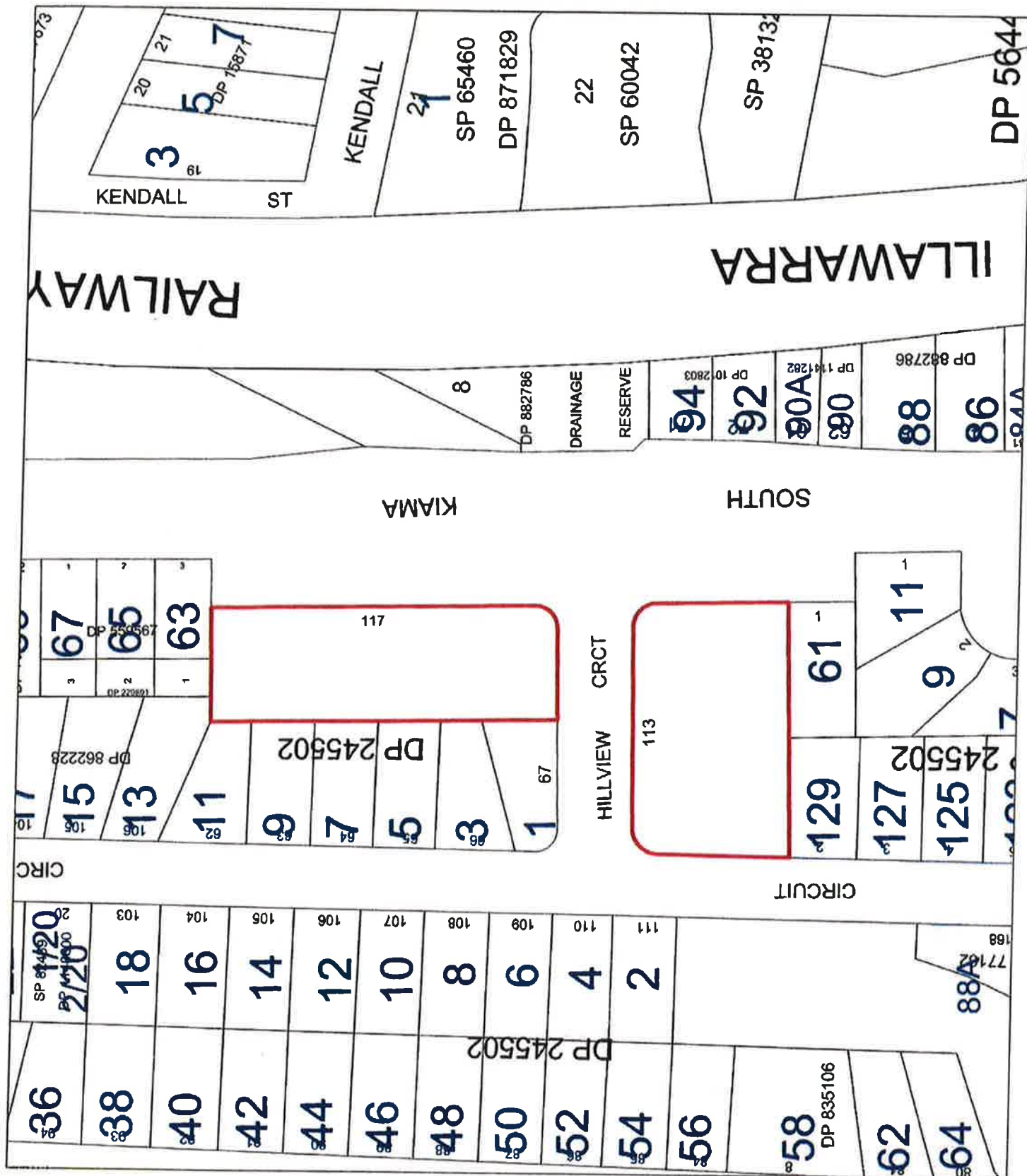


Subject Site

19



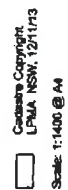
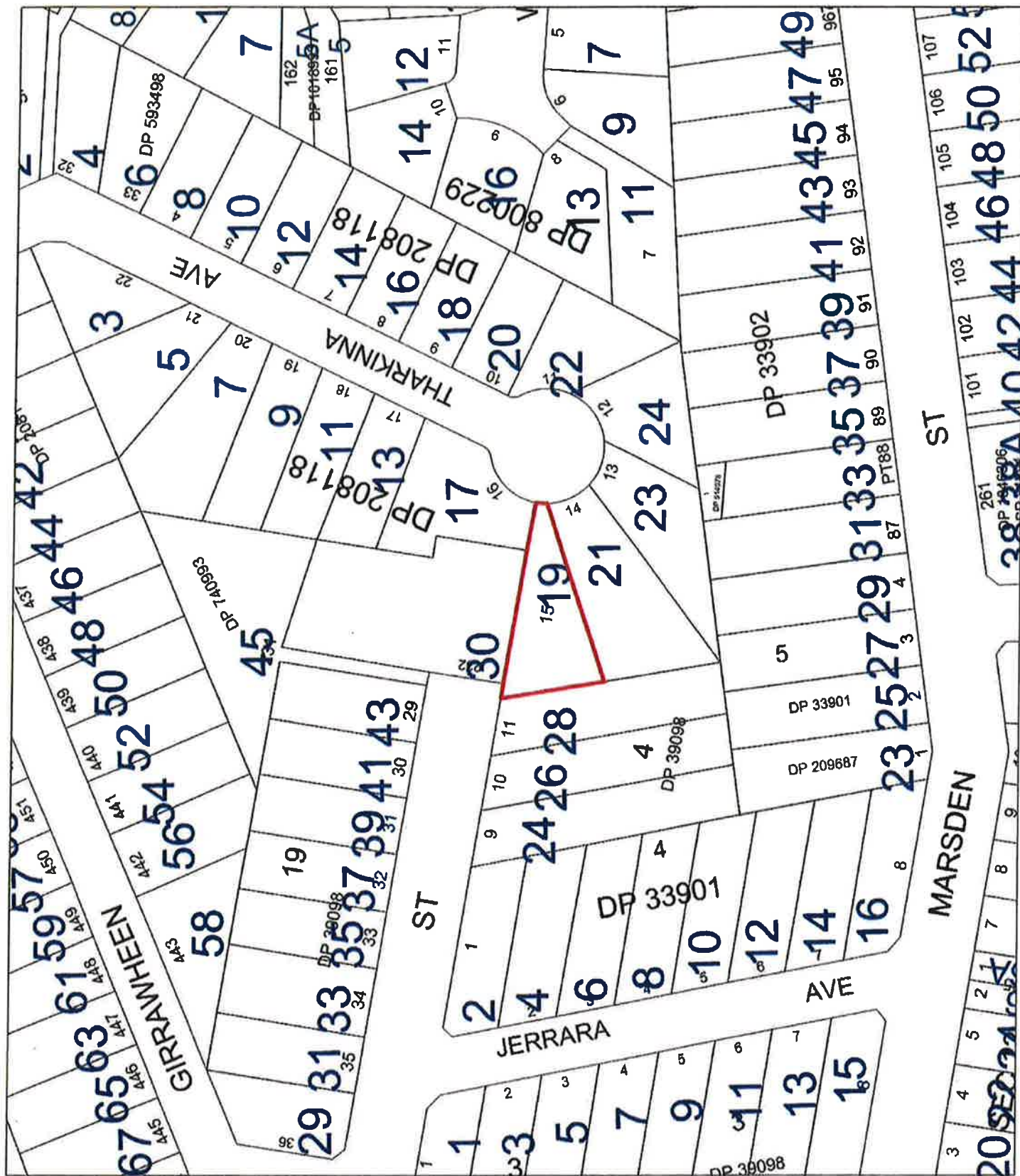
Projection: GDA 1994
Scale: 1:1400 @ A4

[illegible]



Subject Site

20



Projection: GDA 1994
Scale: 1:1400 @ A4
MGA Zone 95

This map is supplied by Comair for reference only. Comair will not be responsible for any loss or damage which may result from any use made of this map and it is not a contract.

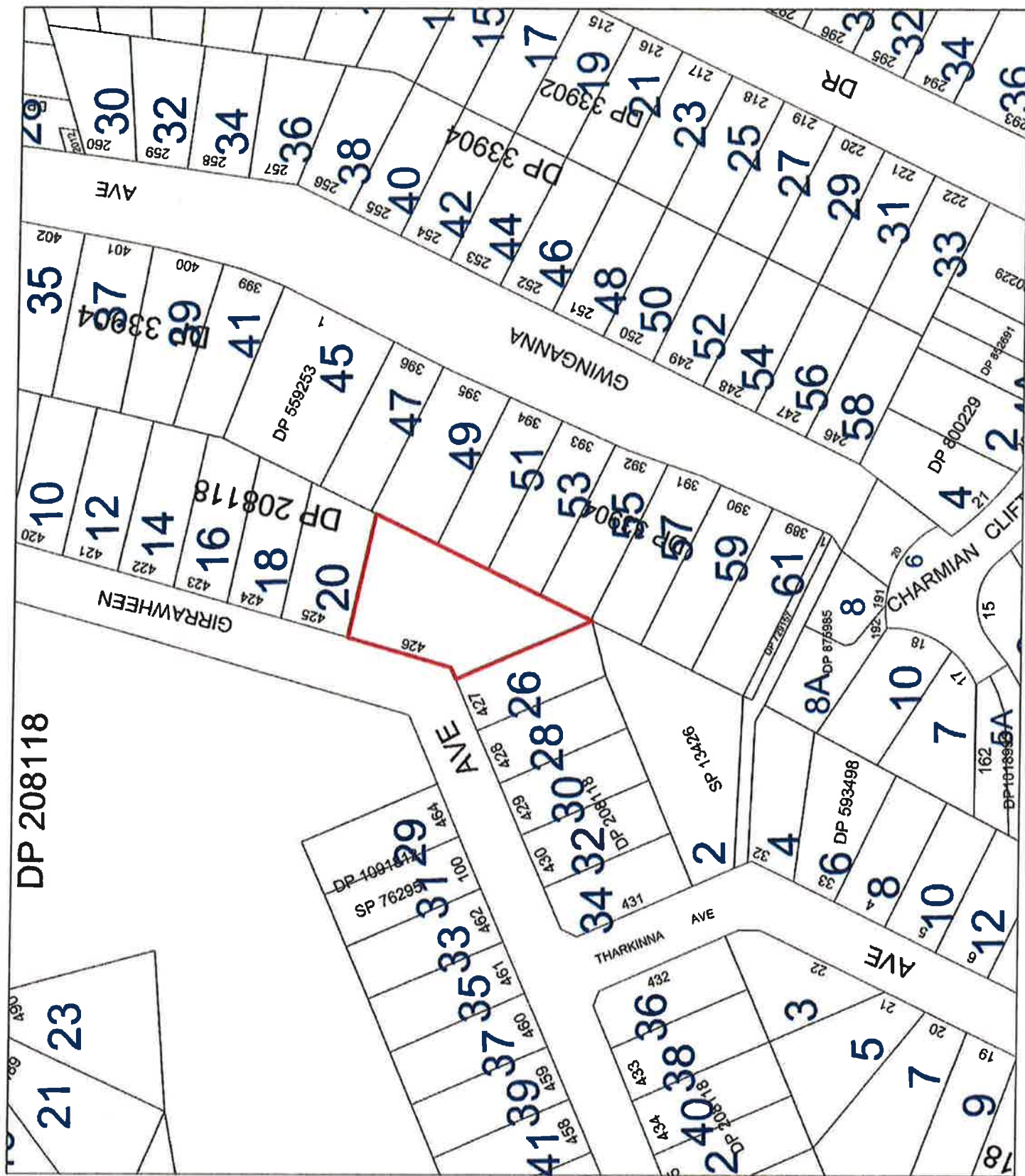
No research on ownership and ownership as not should be obtained from a
 1-800-855-7262. www.ownership.com or www.ownership.com

Map & contents. Copyright Kuma Municipal Council and others under licence.
For more information contact the Kuma area team.



Subject Site

21




 Institution of Professional Engineers, Australia
 Copyright © 2004
 Scale: 1:100 @ A1
 Projection: GDA 1984

This map is supplied by Courten as evidence that Courten will not be responsible for any, loss or damage which may result from any use of the map as a map, or for any errors or omissions contained in the map.

To establish the boundaries and ownership of the land should be obtained from a surveyor or legal adviser or from the local authority.

M. J. O. Courten Copyright 1999. All Rights Reserved. Courten and others under license. For further information contact: info@courten.co.uk



Subject Site

22



Scale: 1:1400 @ A1

This map is supplied by Comair on condition that Comair will not be responsible for any loss or damage which may result from any use made of this map or its data, or if any errors or omissions contained in the map.

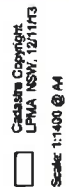
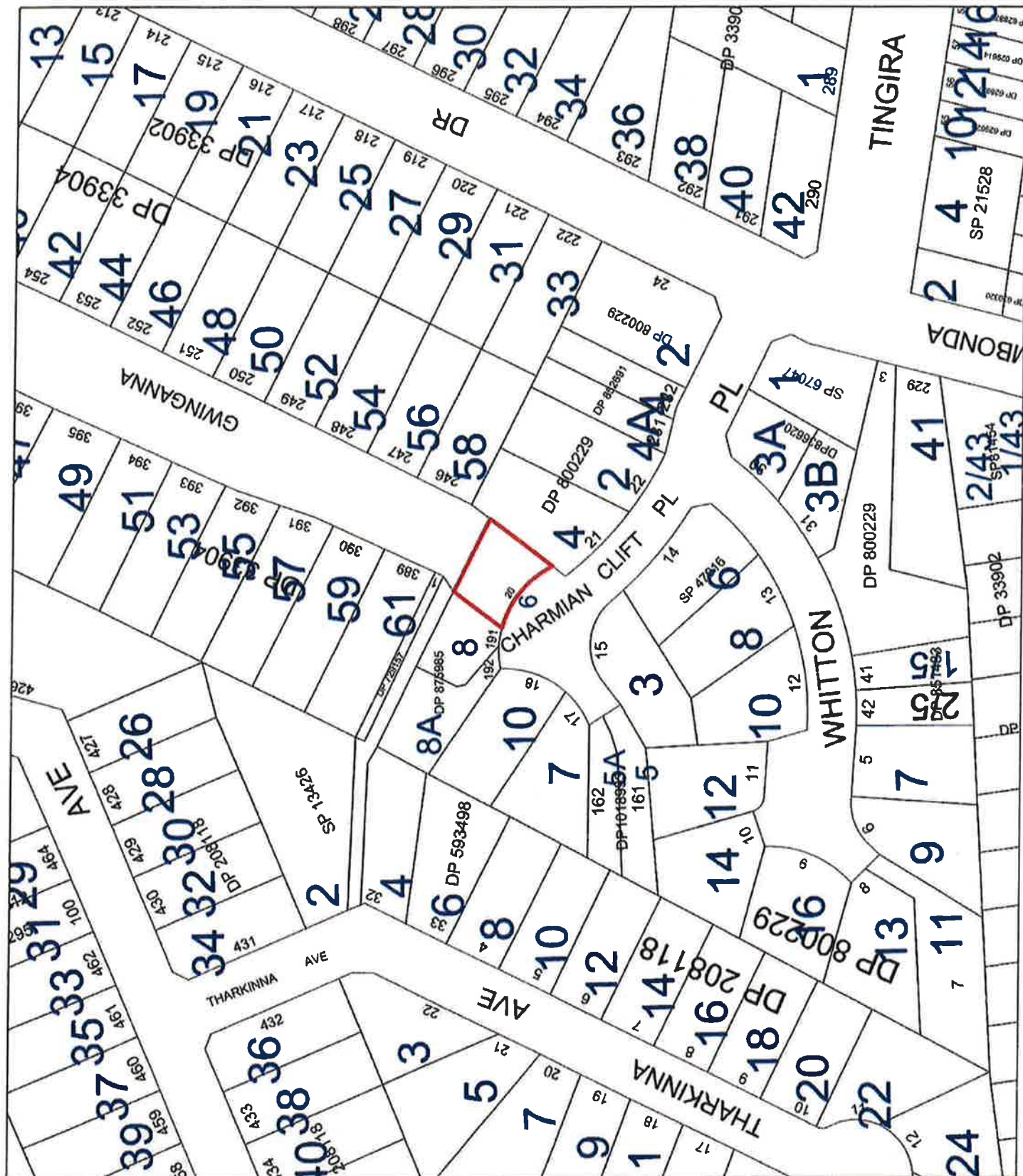
To exhibit the boundaries and township across which he drained from a surveyor, with advice of LPI New South Wales.

Map & contents Copyright Klarna Maps LLC and others under license. For further information contact info@klarna.com or [1-800-367-5339](tel:18003675339)



Subject Site

23



Scale 1:1400 @ A1

Scale 1:1400 @ A4

This reply is supplied by Creative as evidence that Creative will not be responsible for any loss or damage when they are "left out" as much of the flap is a "red" or "blue" color of business cardstock in the end.

To graduate the boundaries and university advice should be contacted from a "university" website address or LPI New South Wales.

Also a contract Copyright Rules Business Creative and others under license.



Subject Site

24



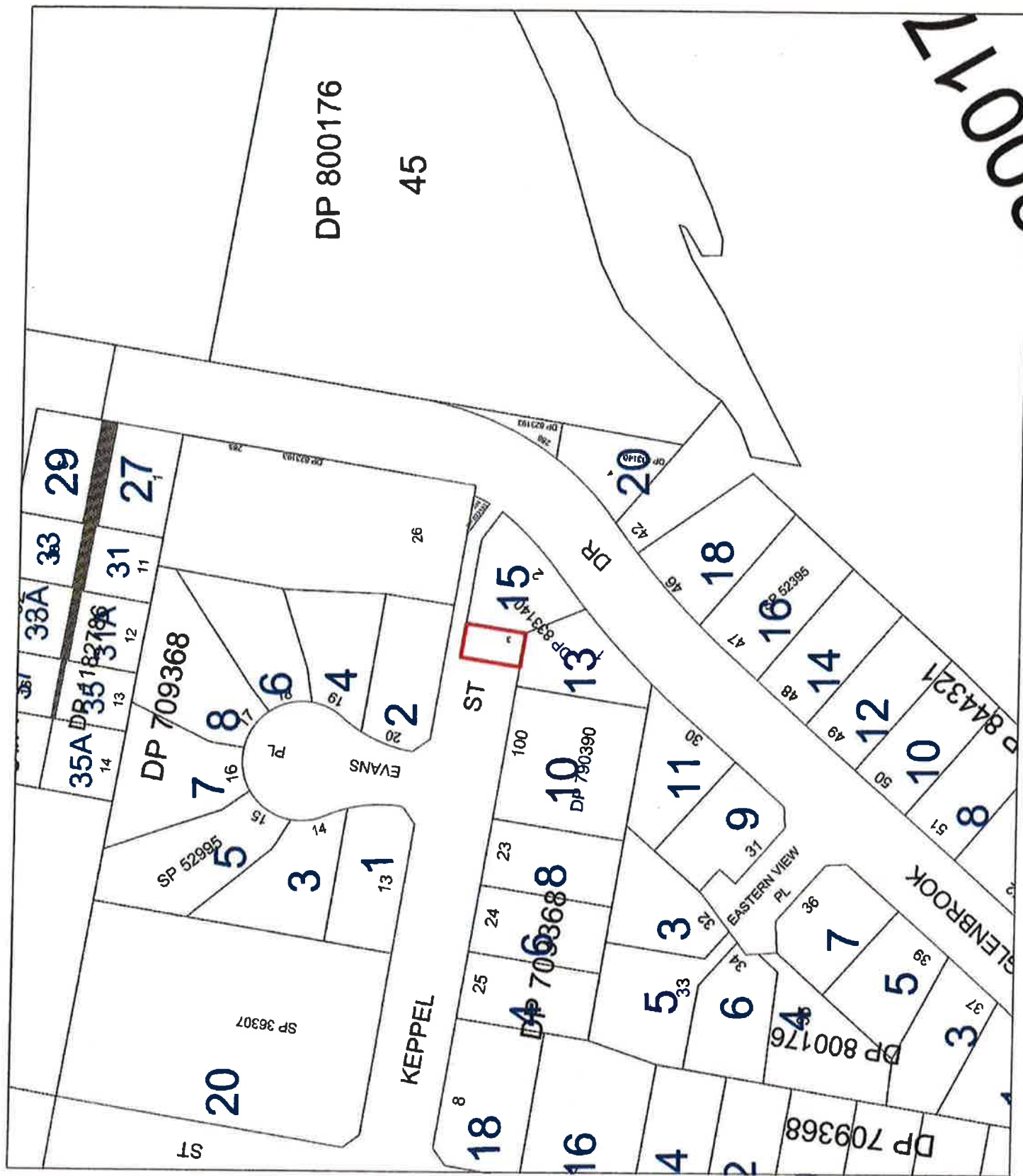
Scale: 1:1400 @ A4

Projection: GDA 1994
MGA Zone 56

This map is supplied by Census on cassette tape. Census will also be made available by any city or township which may want to have this map as a reference, or any agency or individual, contained in this info.

To establish life boundaries and ownership advice should be obtained from a professional, such as a lawyer or life planner, to be sure.

Map & contents Copyright © 1998 Municipal Councils and others under licence.
For further information contact the publisher.





KILOMA
MUNICIPAL
COUNCIL

your council, your community

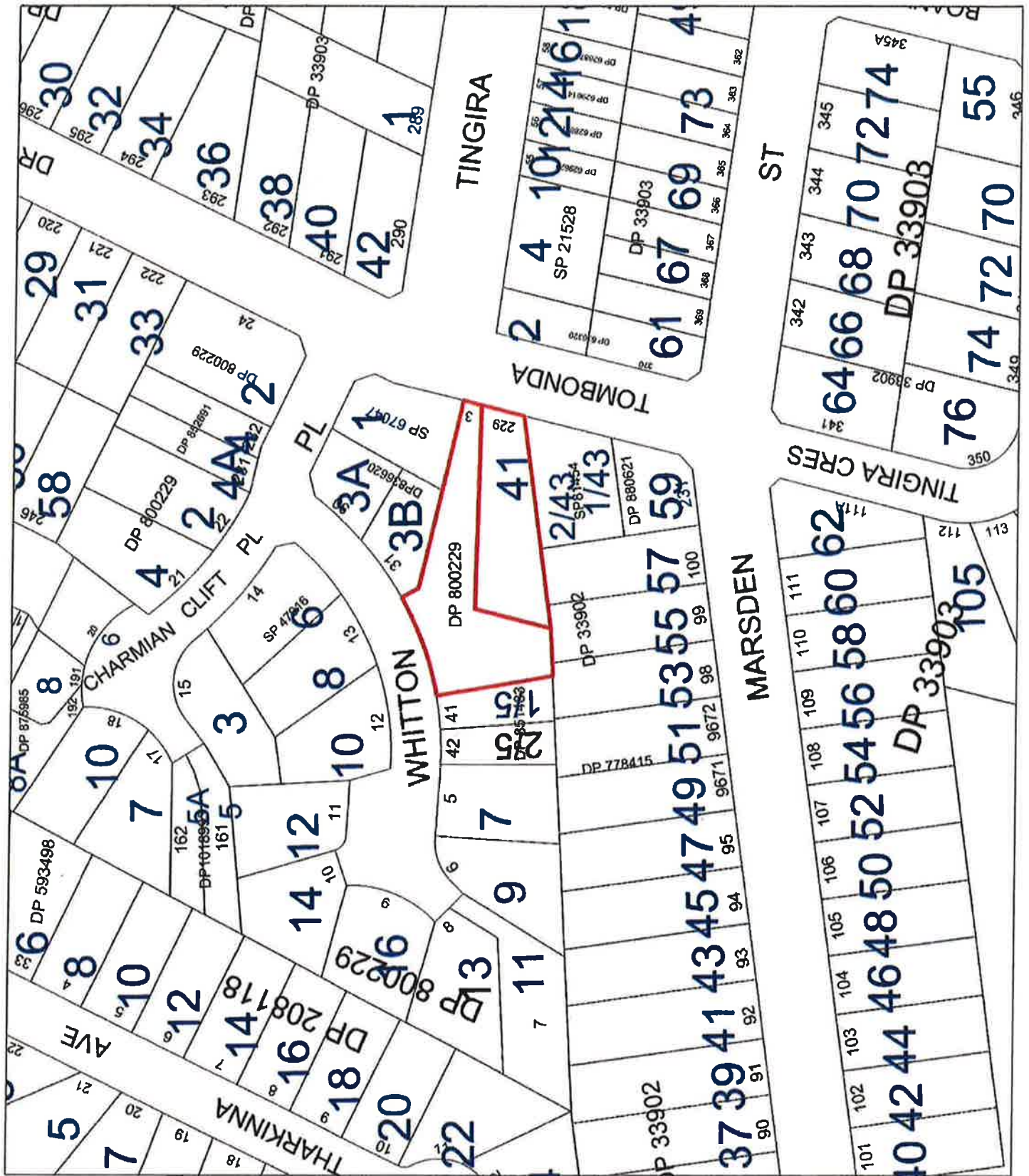
Subject Site

25



Copyright
LPI/MA NSW 12/11/13
Scale: 1:100 @ A4

This map is supplied by Council as an information tool. Council will not be responsible for any loss or damage which may result from any use of the map as it is provided "as is" without any warranty or guarantee. The map is not a legal document and should not be relied upon for legal purposes. The map is a representation of the current situation and is subject to change without notice. The map is a representation of the current situation and is subject to change without notice.





your council. your community

Subject Site

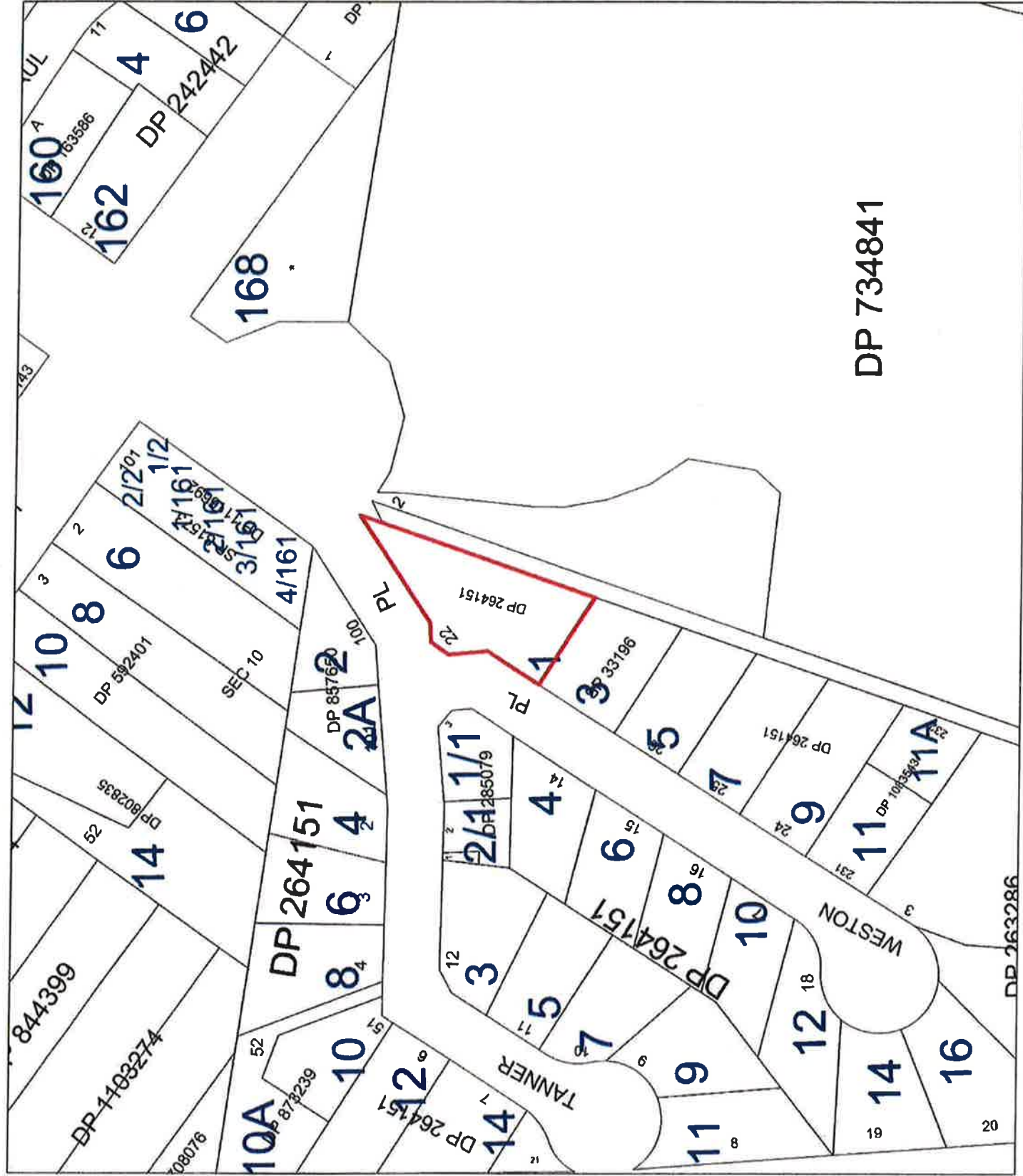
26



☐ Creative Copyright
 LPA/NSW 12/1/13
 Scale: 1:100 @ A4

Projection: GDA 1984
 MGA Zone 55

This map is supplied by Council as a guide only. Council will not be responsible for any loss or damage which may arise from any use of the map as a basis for any action or decision. The map is not a legal document. To establish the boundaries and ownership of the land shown on this map, please refer to the relevant title plan or other official records. For further information contact planning@klamath.nsw.gov.au

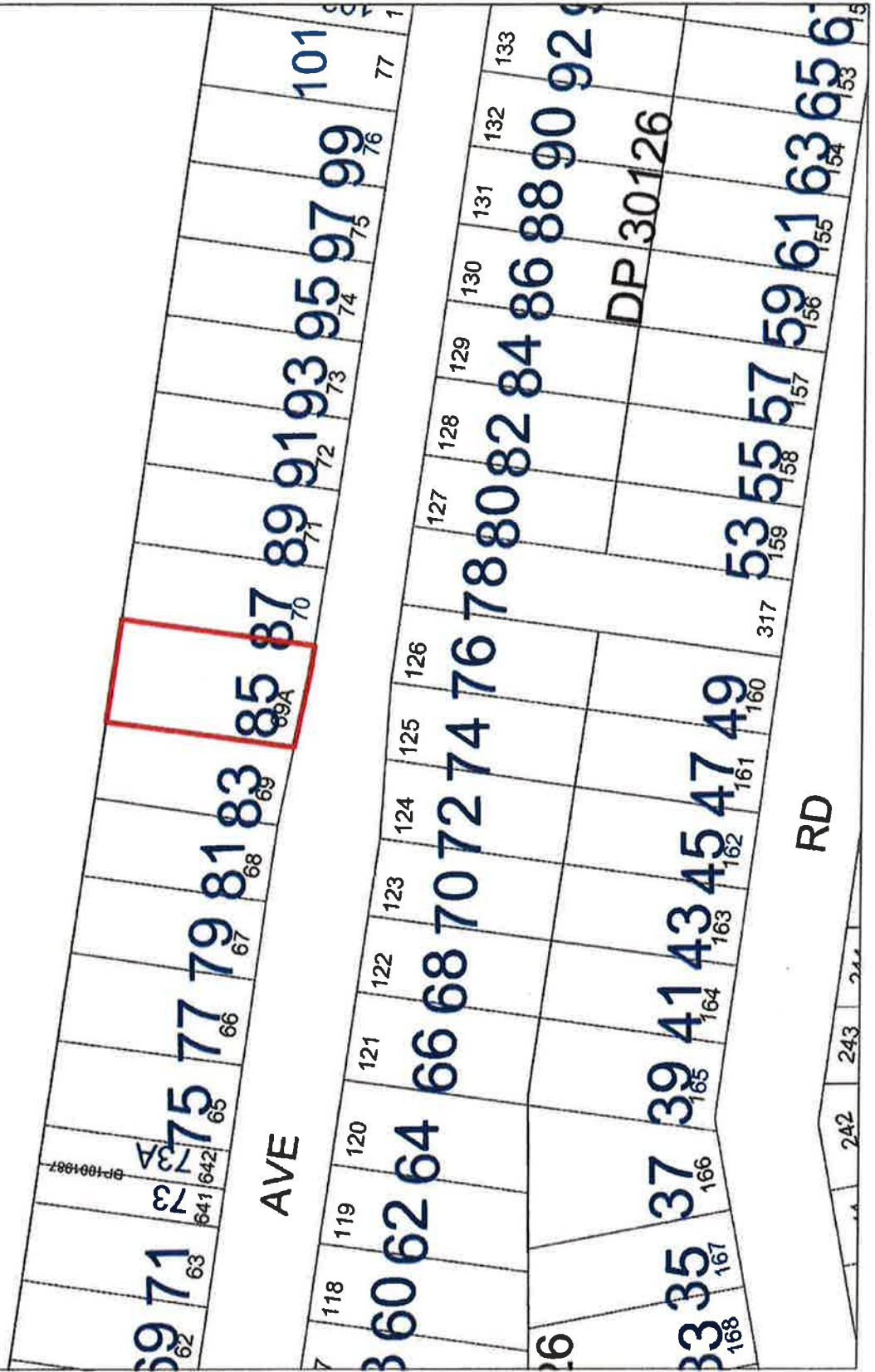




your council, your community

Subject Site

27



Copyright Copyright
LPIA NSW 13/11/13
Scale: 1:1000 @ A4

Projection: GDA 1994
MGA Zone 55

This map is supplied by Council as a reference only. Council will not be responsible for any errors or omissions in this map. The map is not to be used for any purpose other than that for which it was prepared. The map is not to be used for any purpose other than that for which it was prepared. The map is not to be used for any purpose other than that for which it was prepared.



your council, your community

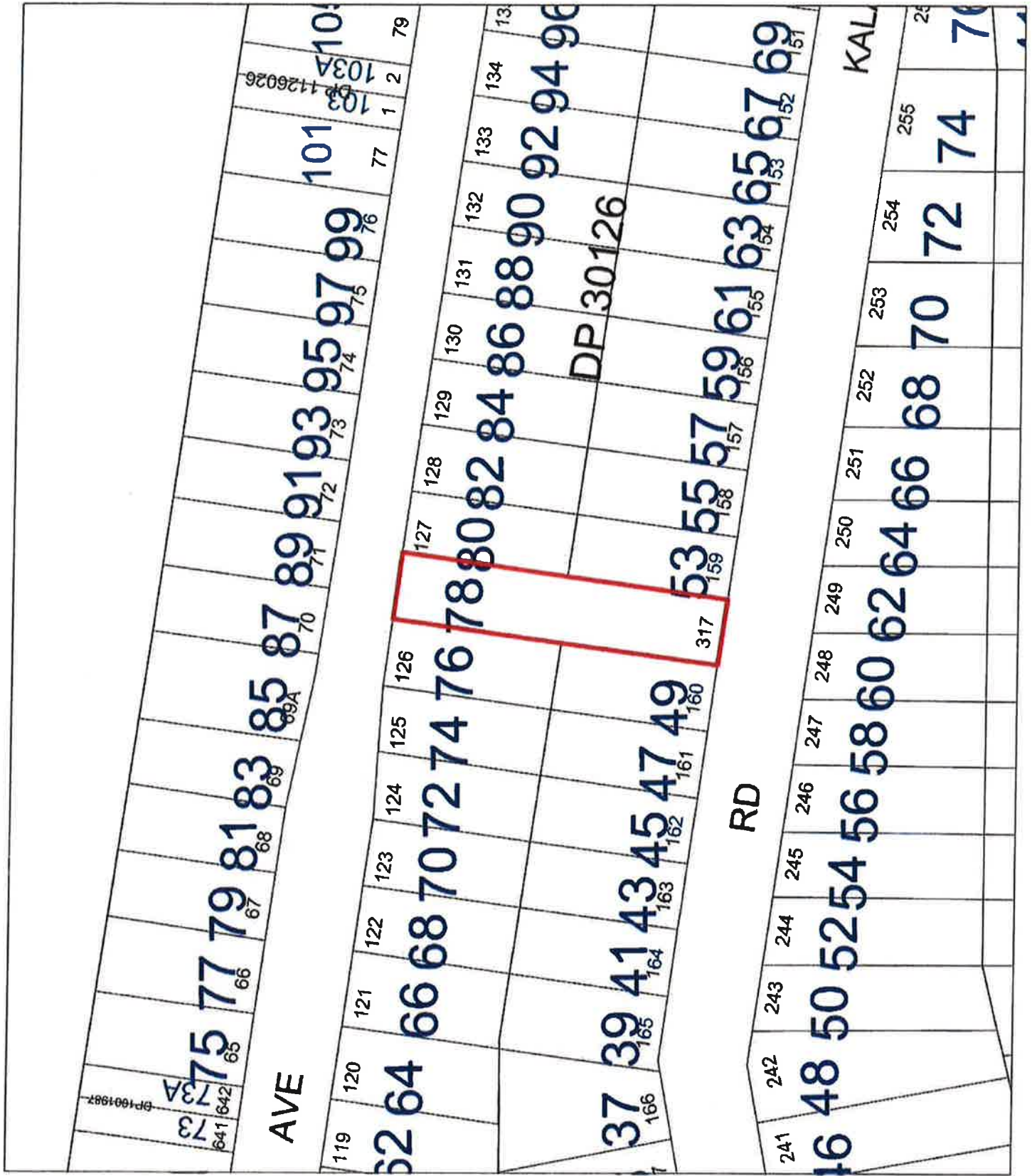
Subject Site

28



Copyright © 1994
LPMCA, INC. 1311173
Scale: 1:1200 @ A4
MGA Zone 55

This map is supplied by Klamath on a non-warranty basis. Klamath will not be responsible for any errors or omissions contained in this map. The user assumes all liability for any errors or omissions contained in this map. To establish the boundaries and acreage of the subject site, the user should refer to the survey, map, deed or LPT New South Wales. Map & contents Copyright © 1994 Klamath Council and others under license. For further information contact geospatial@klamath.gov.au



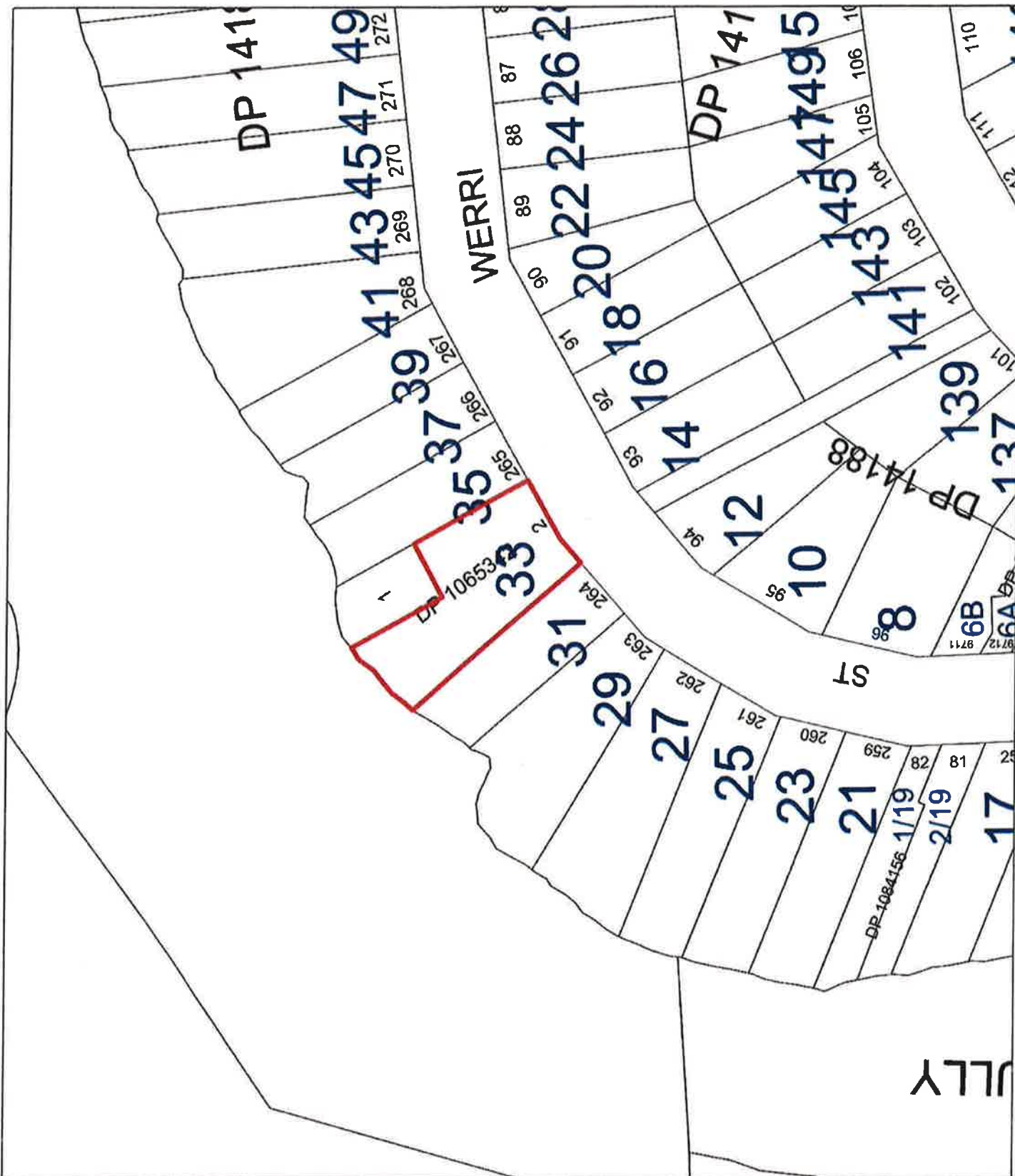


**KIAMIA
MUNICIPAL
COUNCIL**

your council, your community

Subject Site

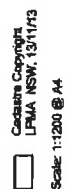
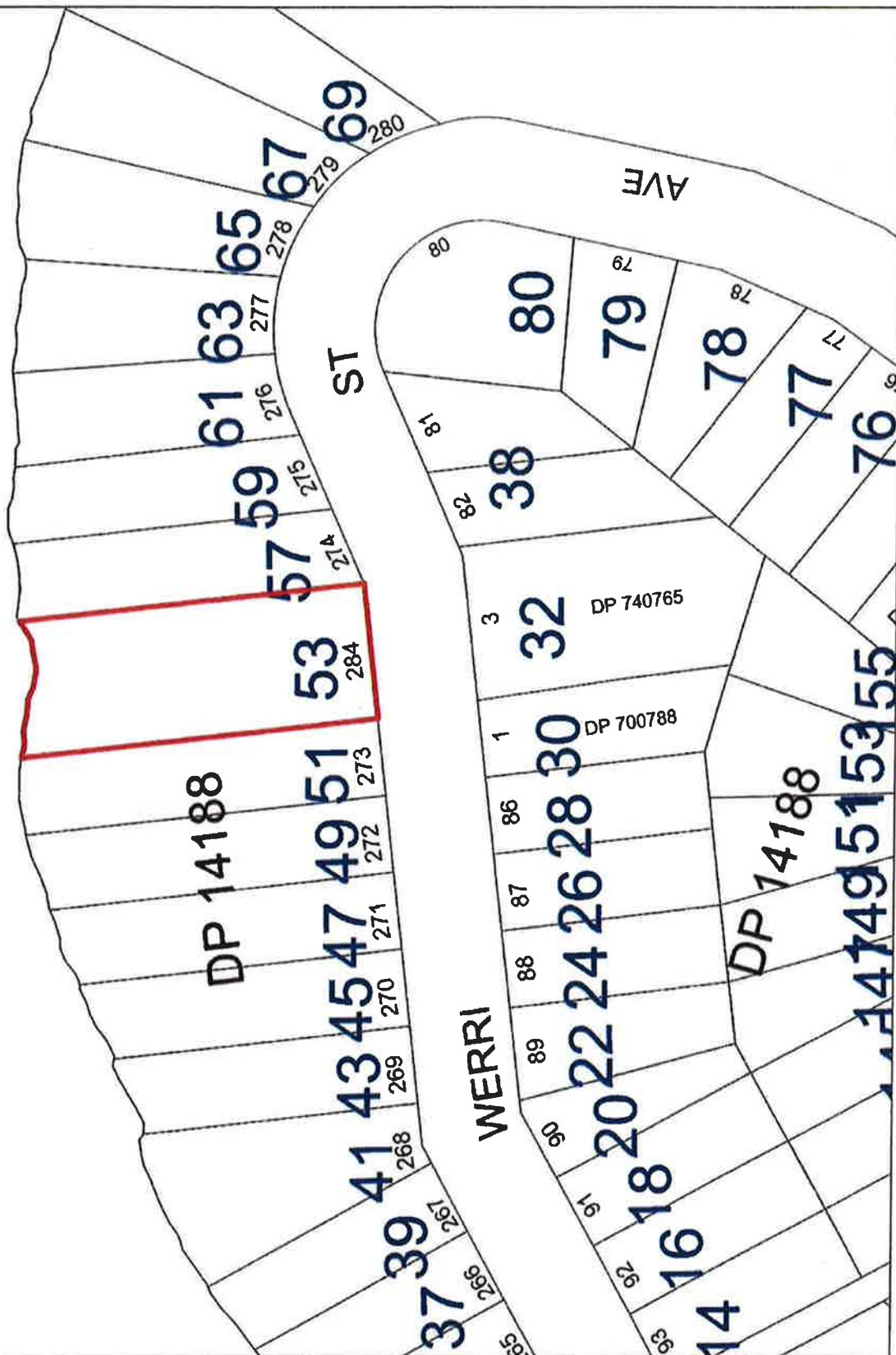
29





Subject Site

VERRI LAG

Projection: GDA 1994
MGA Zone 55

This warranty is supplied by General as a condition that General will not be responsible for any injury or damage which may result from any use of the pump other than that for which it is intended. General disclaims any liability for any injury or damage resulting from any use of the pump other than that for which it is intended.

of electron spin polarization and crosslinking as a function of time is

Copyright © 1999 by the International Board of Standards and Practices for Certified Financial Planners, Inc. (IBCFP). All rights reserved. This publication is intended to provide accurate and authoritative information in regard to the subject matter covered. It is sold with the understanding that the publisher is not engaged in rendering legal, accounting, or other professional service. If legal advice or other expert assistance is required, the services of a competent professional person should be sought. This publication is not a contract. The copyright in this publication is claimed under the Copyright Act of 1976. All other rights are reserved. No part of this publication may be reproduced, stored in a retrieval system, or transmitted, in any form or by any means, electronic, mechanical, photocopying, recording, or by any information storage or retrieval system, without prior written permission from the publisher. Printed in the United States of America. 10 9 8 7 6 5 4 3 2 1



☐ Cadastre Copyright
LPMIA NSW, 13/11/13

Scale: 1:1200 @ A4

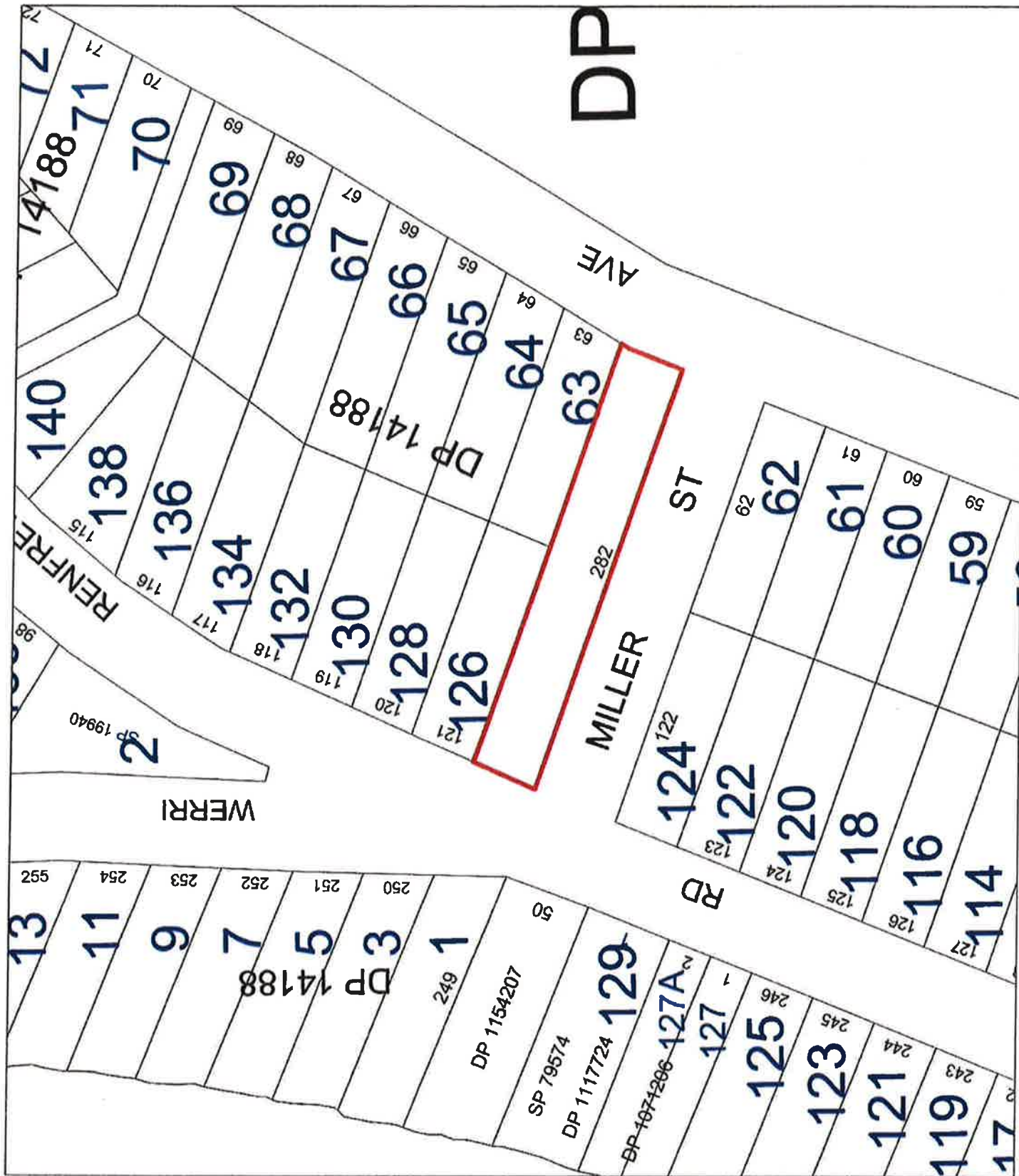
Projection: GDA 1984
MGA Zone 56

This map is supplied by Council as a reference tool. Council will not be responsible for any errors or omissions in the map or for any loss or damage arising from its use. It is not to be used for any purpose other than that for which it was prepared.

No copyright is claimed in the map or in the data contained therein.

All rights reserved. Copyright Kiamia Municipal Council and others under license.

For more information contact geospatial@kiamia.nsw.gov.au





your council, your community

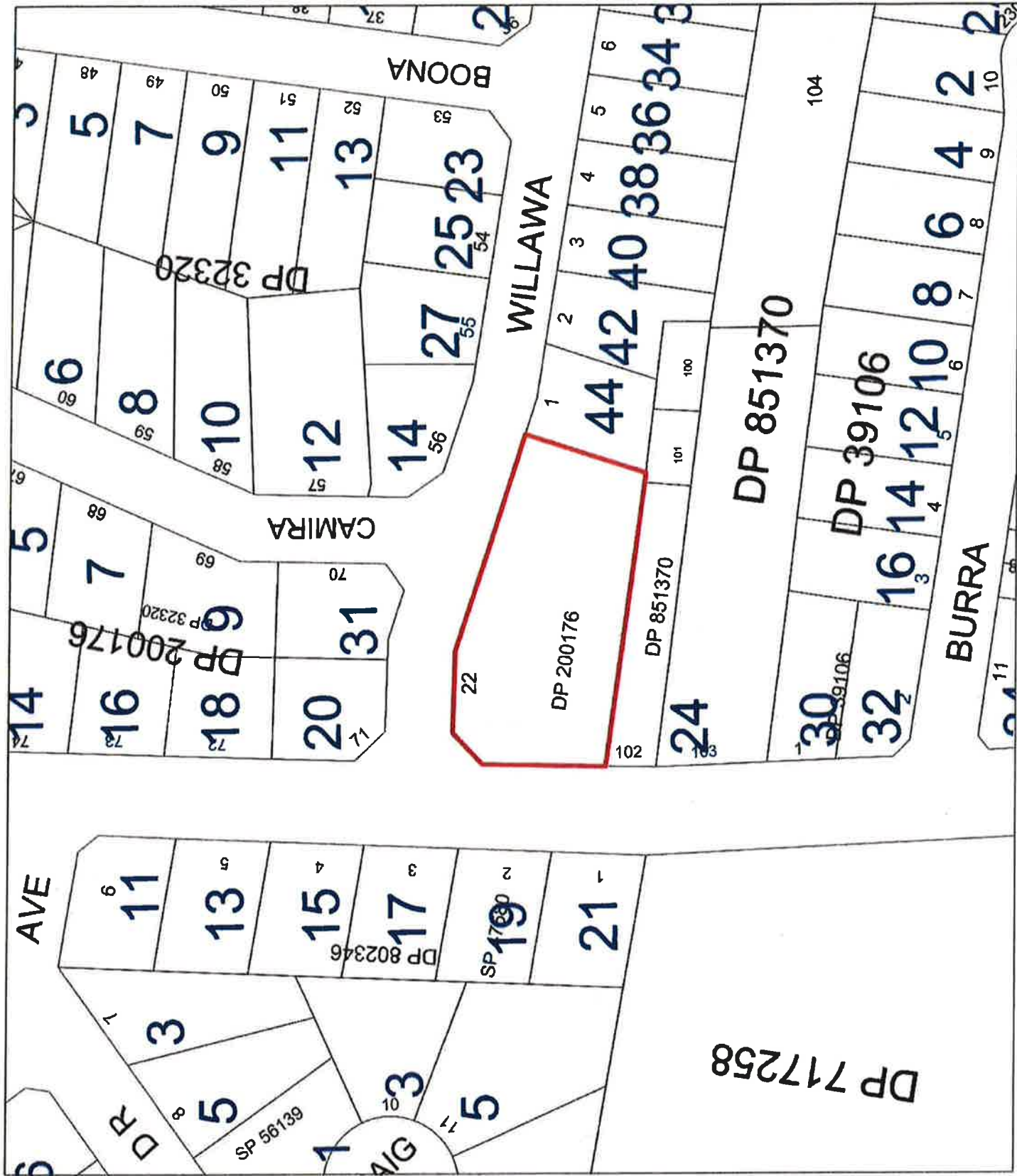
Subject Site

32



Projection: GDA 1984
MGA Zone 56
Scale: 1:1200 @ A4

This map is supplied to Council on condition that Council will not be responsible for any loss or damage which may arise from any use made of the map as a result of any inaccuracy or omission. Council is not responsible for the map.
To establish the boundaries and ownership of the site, the map should be obtained from a surveyor, legal adviser or LGA New South Wales.
Map is copyright Copyright Klamath Municipal Council and other state agencies.
For further information contact gis@klamath.nsw.gov.au





Subject Site

33



☐
 Cadastre Copyright
 LPMA NSW, 13/11/13

Scale 1:1200 @ A

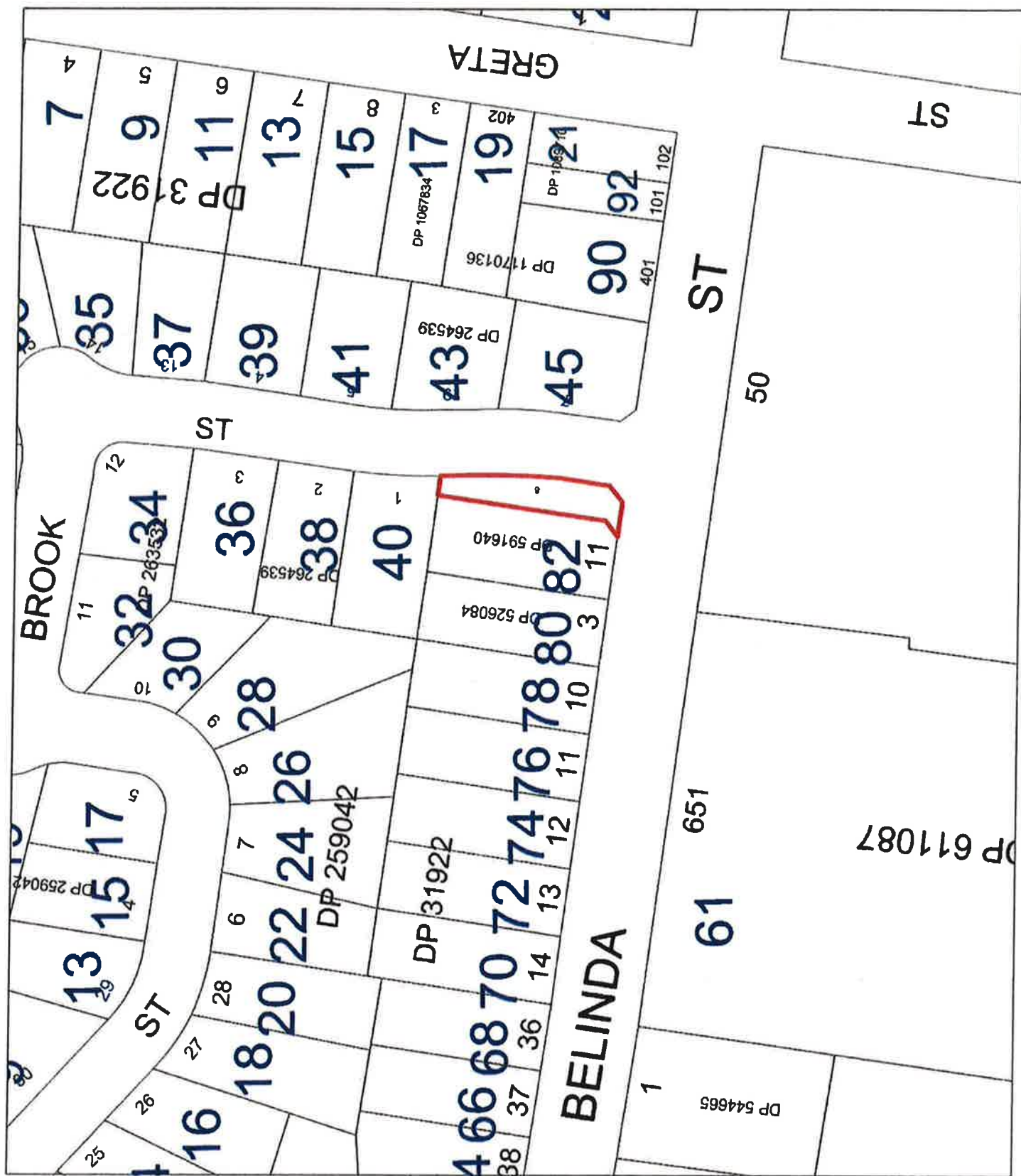
Projection: GDA 1994
MGA Zone 56

This essay is supplied by **Chances on campus** that **Council will not be responsible** for any loss or damage which may result from the use of the essay as a basis for any action or decisions, either by the Council or the students.

It was prepared to serve as a model for the other states.

© 2004, published by Elsevier B.V.

Ward & company's Copyright Notice Managing Copyrights and Content under license.

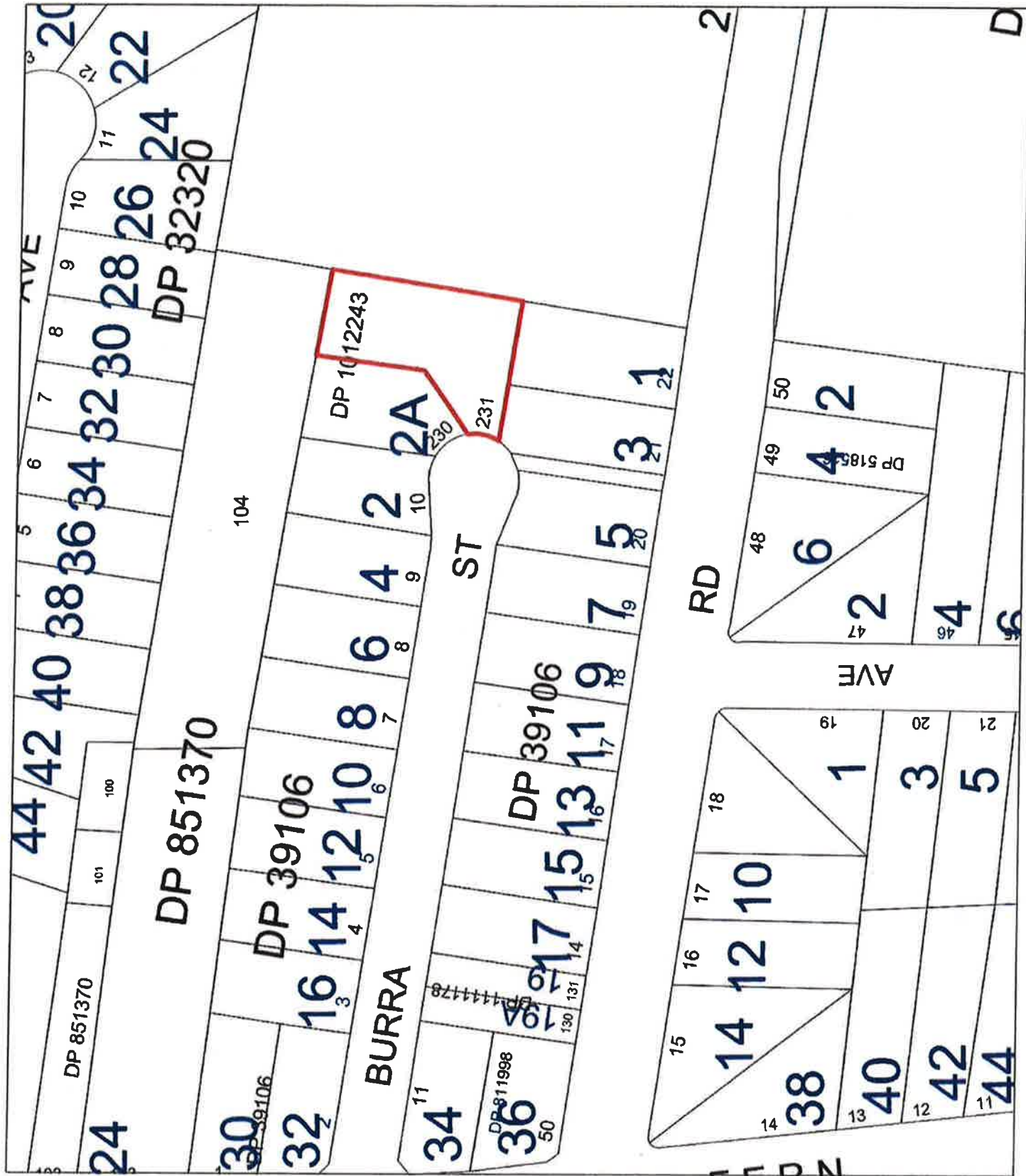




your council, your community

Subject Site

34



Copyright Copyright
LPIWA NSW, 13/1/13

Scale: 1:1200 @ A4

Projection: GDA 1994
MGA Zone 55

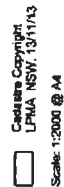
This map is supplied by Council as a condition of sale. Council will not be responsible for any errors or omissions, or for any consequences arising from the use of this map.

It contains the boundaries and other information shown on the original survey, and is not intended to be used for any other purpose.

Map & Council Copyright Kilmea Municipal Council and others under license. For further information contact info@kilmea.nsw.gov.au



Subject Site
35

[illegible]



Subject Site

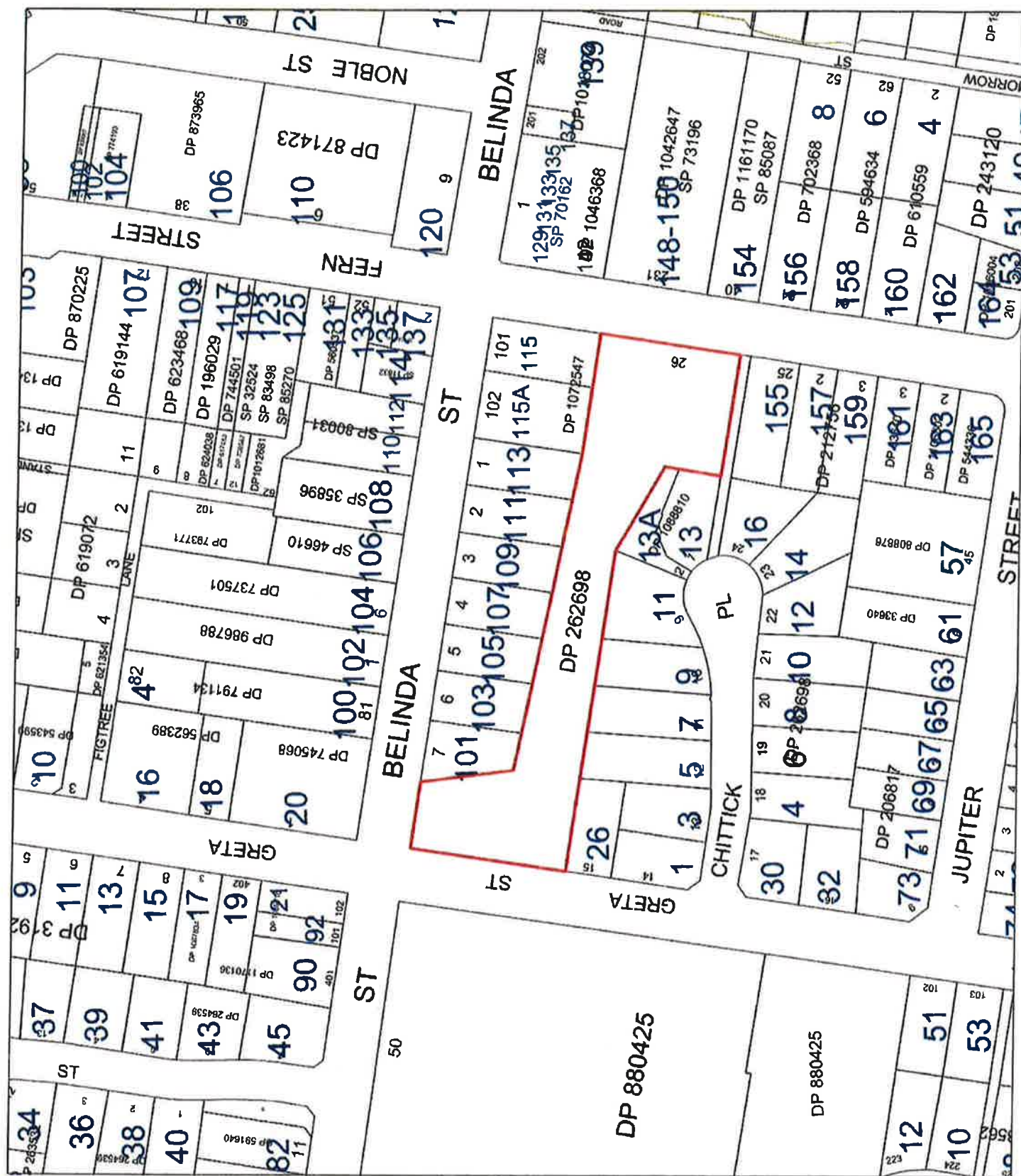
36

Protection: GDA 1994
MCA 2000 ss.

This map is supplied by Census as guidance that Council will not be responsible for any loss or damage which may result from any use made of the map as it is.

To establish the boundaries and ownership of the school should be identified from a variety of sources or individuals connected with the school.

© 1997 by the American Psychological Association. All rights reserved. This article is intended solely for the personal use of the individual user and is not to be disseminated broadly. This article is intended solely for the personal use of the individual user and is not to be disseminated broadly.





your council, your community

Subject Site

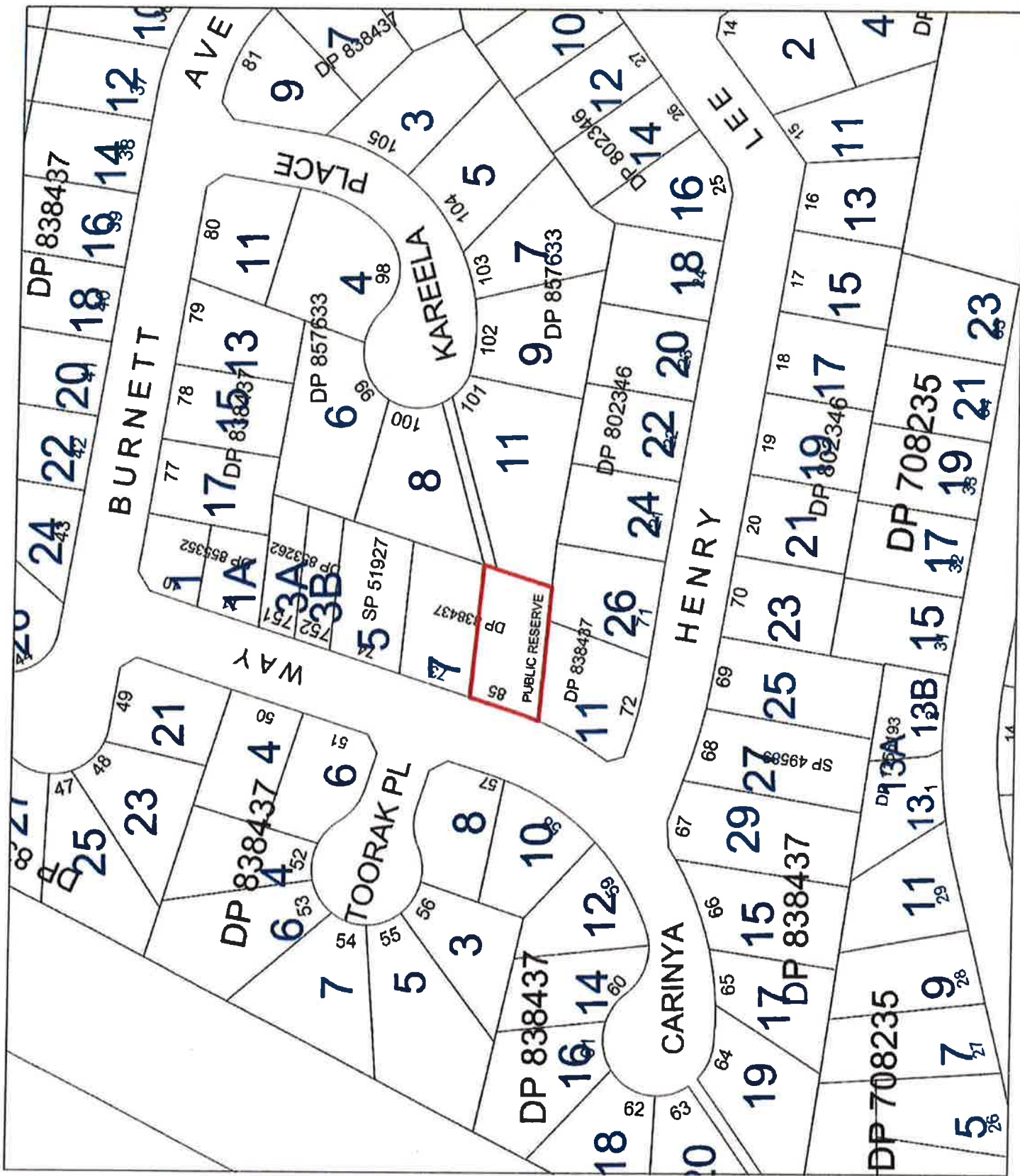
37



Projection: GDA 1984
MGA Zone 56

☐ Copyright Copyright
LPLMA NSW, 13/11/13
Scale: 1:1400 @ A4

This map is reproduced by permission of the Council and is not to be reproduced or used in any way without the written permission of the Council.
The map is for information only and does not constitute a guarantee of any kind.
To obtain the boundaries and acreage of the subject site, please contact the Council.
Map 5 contains Copyright Kiamia Municipal Council and others under various
For further information contact 9494 0000 or 9494 0001





Subject Site

83



Copyright Clearance Center
222 Rosewood Drive, Danvers, MA 01923
Tel: 978-750-8400
Fax: 978-750-4744
www.copyright.com

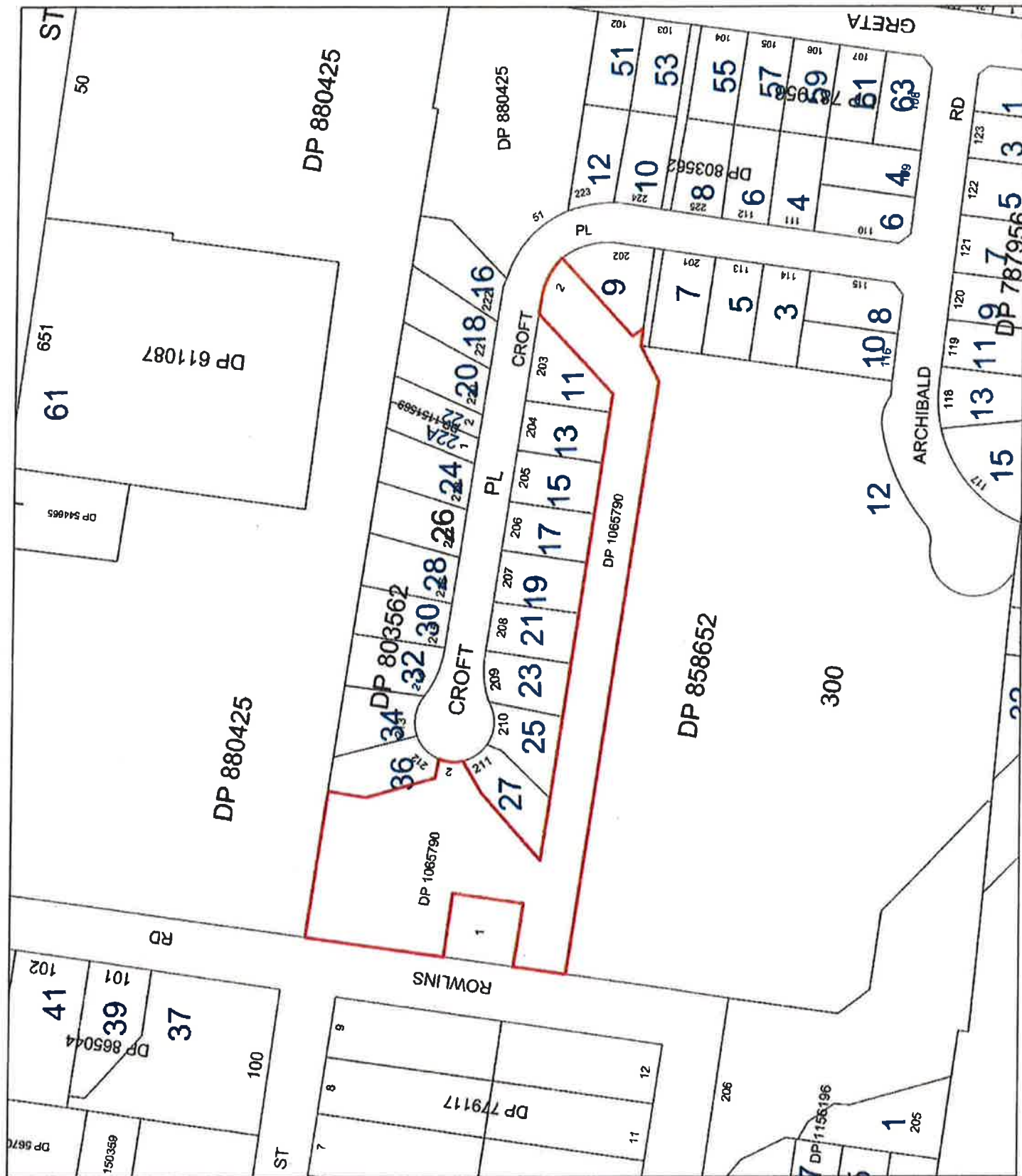
Scale: 1:2000 @ A4

Projection: GDA 1994

The map is supplied by Census on condition that Census will not be responsible for any loss or damage which may occur. You may use maps of the map as a reference, & any errors or omissions contained in the map.

If available the economic and ownership source should be obtained from a newspaper legal advisor or LIA New South Wales.

Map 5 contains Copyright, Karna Municipal Council, and others under licence.
For further information contact glg@karnamunicipal.gov.in

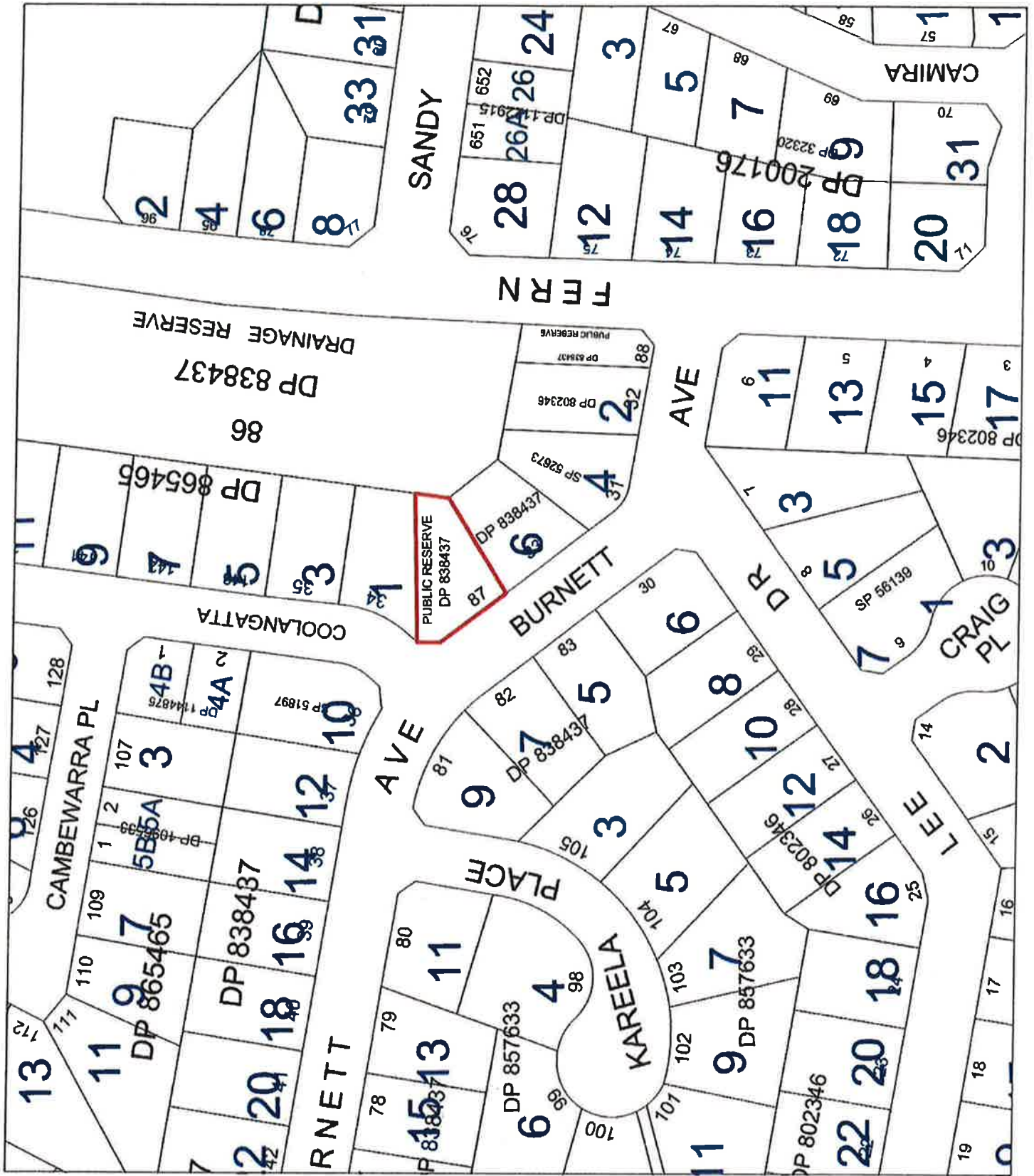




Projection: GDA 1994
MGA Zone 56

☐ Cadastre Copyright
LPIWA NSW 10/11/13
Scale: 1:1400 @ A4

This map is supplied by Cadastre on condition that Cadastre will accept no responsibility for any errors or omissions contained in the map.
To reproduce this knowledge and/or information, or to use it for any purpose other than a personal, non-commercial or LPI New South Wales, or other government purpose, without the prior written consent of the Government of New South Wales, is prohibited.
For further information contact pl@kiama.nsw.gov.au





Subject Site

40

Projection: GDA 1994
MGA Zone 56


 Cadastre Copyright
 LPMA NSW, 13/11/13

The map is supplied by Council on continuous use. Council will not be responsible for any loss or damage which may result from any use of the map as a reference. It is not intended for navigation purposes, and is not to be used as a substitute for any other map or information source.



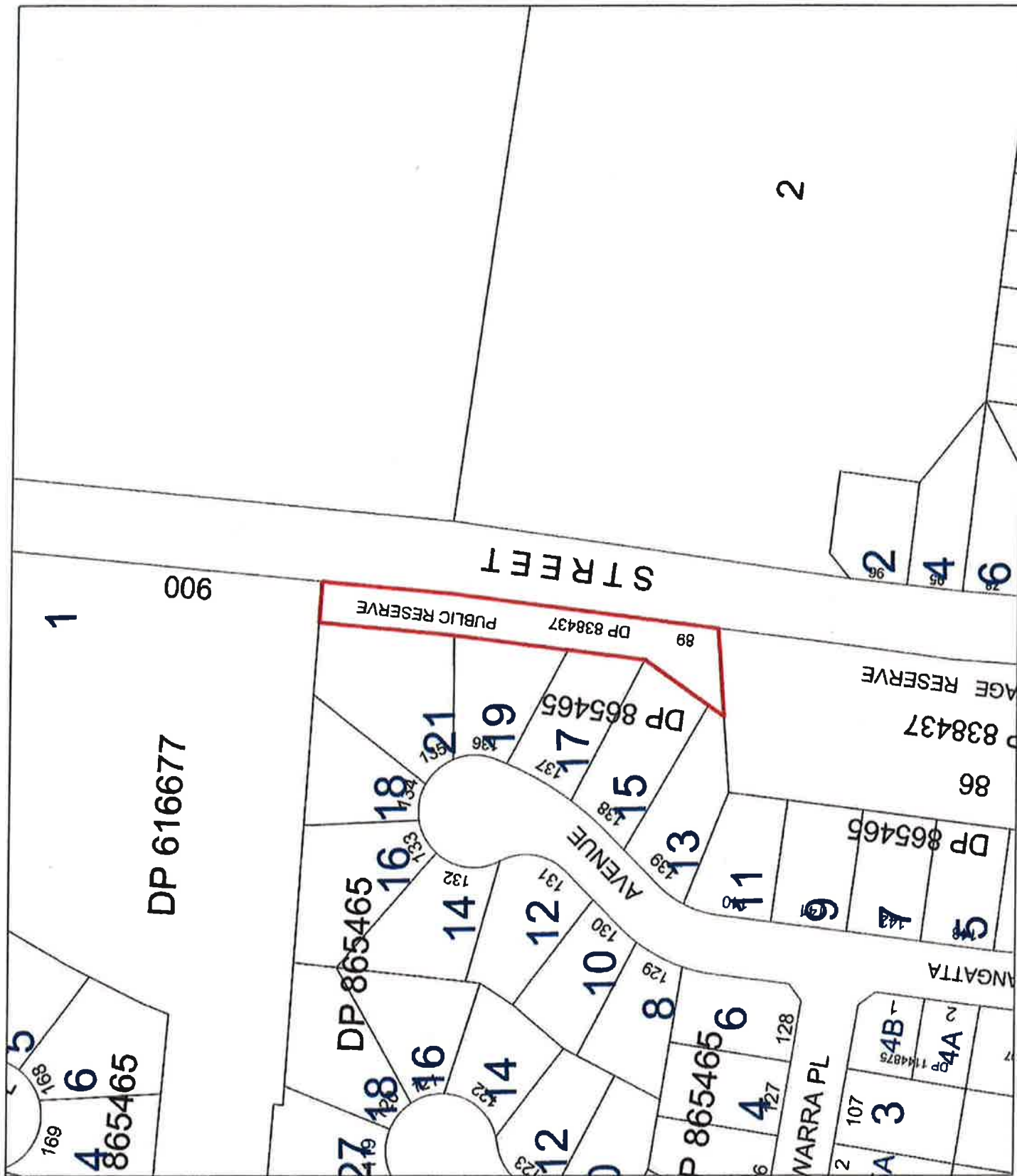
Subject Site

41




 Projection: GDA 1994
 Scale: 1:1400 @ A4
 Cadastre Copyright
 LPMA NSW, 13/11/13

This map is supplied by Counties as convenient map. Counties will not be responsible for any loss or damage which may result from use of this map for it is not a warranty of any kind. If any error or misstatement contained in this map is found, the County will not be responsible.



INCHES

DP 838437

91

DP 865465

67

65

63

61

59

57

55

53

51

49

48

47

58

56

54

52

50

48

46

44

42

40

38

58

56

54

52

50

48

46

44

42

40

38

58

56

54

52

50

48

46

44

42

40

38

58

56

54

52

50

48

46

44

42

40

38

58

56

54

52

50

48

46

44

42

40

38

58

56

54

52

50

48

46

44

42

40

38

58

56

54

52

50

48

46

44

42

40

38

58

56

54

52

50

48

46

44

42

40

38

58

56

54

52

50

48

46

44

42

40

38

1

006

DP 616677



Projection: GDA 1994
MGA Zone 56

Scale: 1:2000 @ A4

Cadastral Copyright
LPMA NSW 13/11/13

This map is supplied to Council for information only. Council will not be responsible for any loss or damage which may result from any use of this map other than for the purposes for which it was prepared.

No liability is accepted for any errors or omissions in this map.

Map & Copyright: Klamath Municipal Council and others under license.

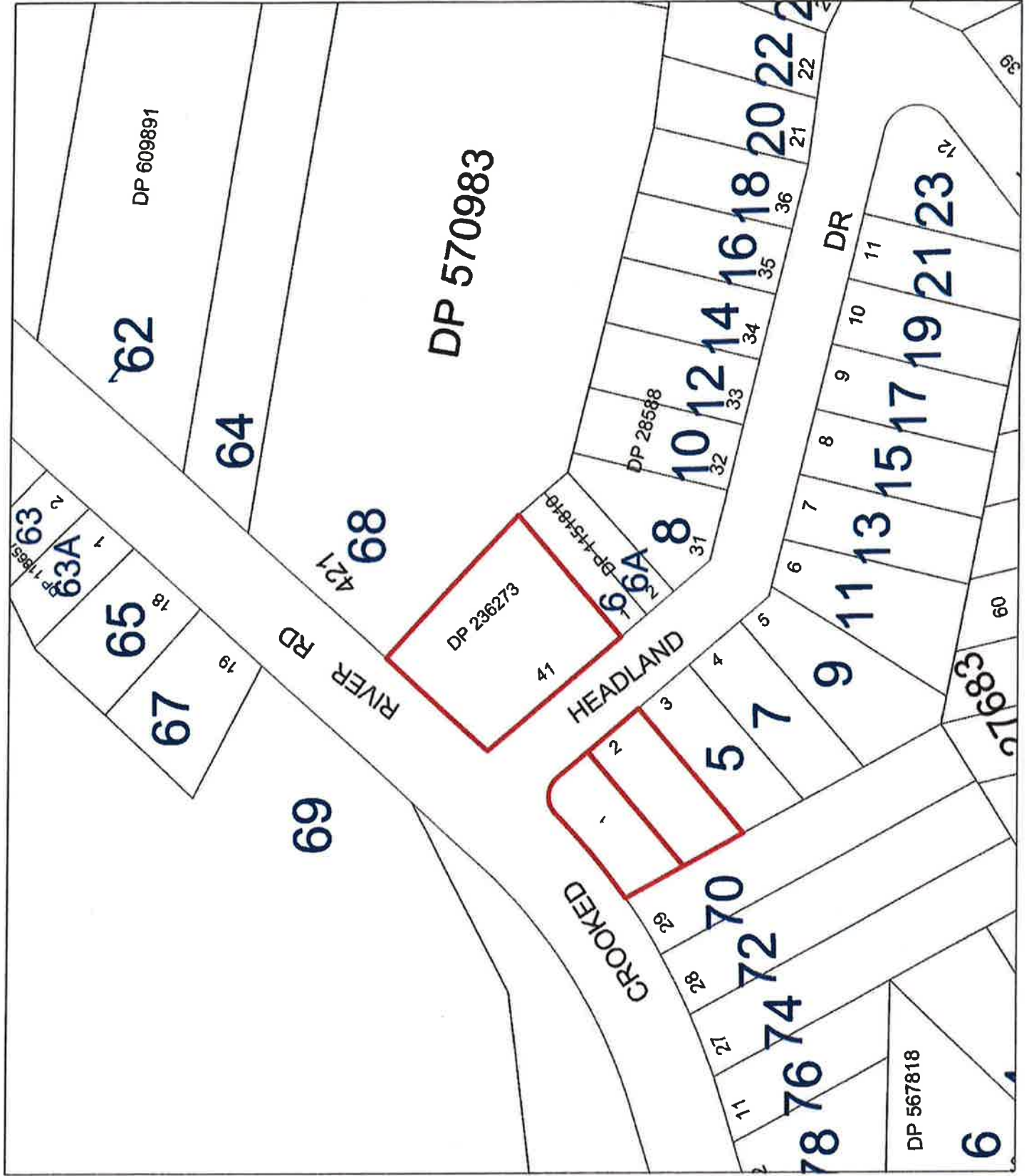
For further information contact: g@klamath.nsw.gov.au



your council, your community

Subject Site

43



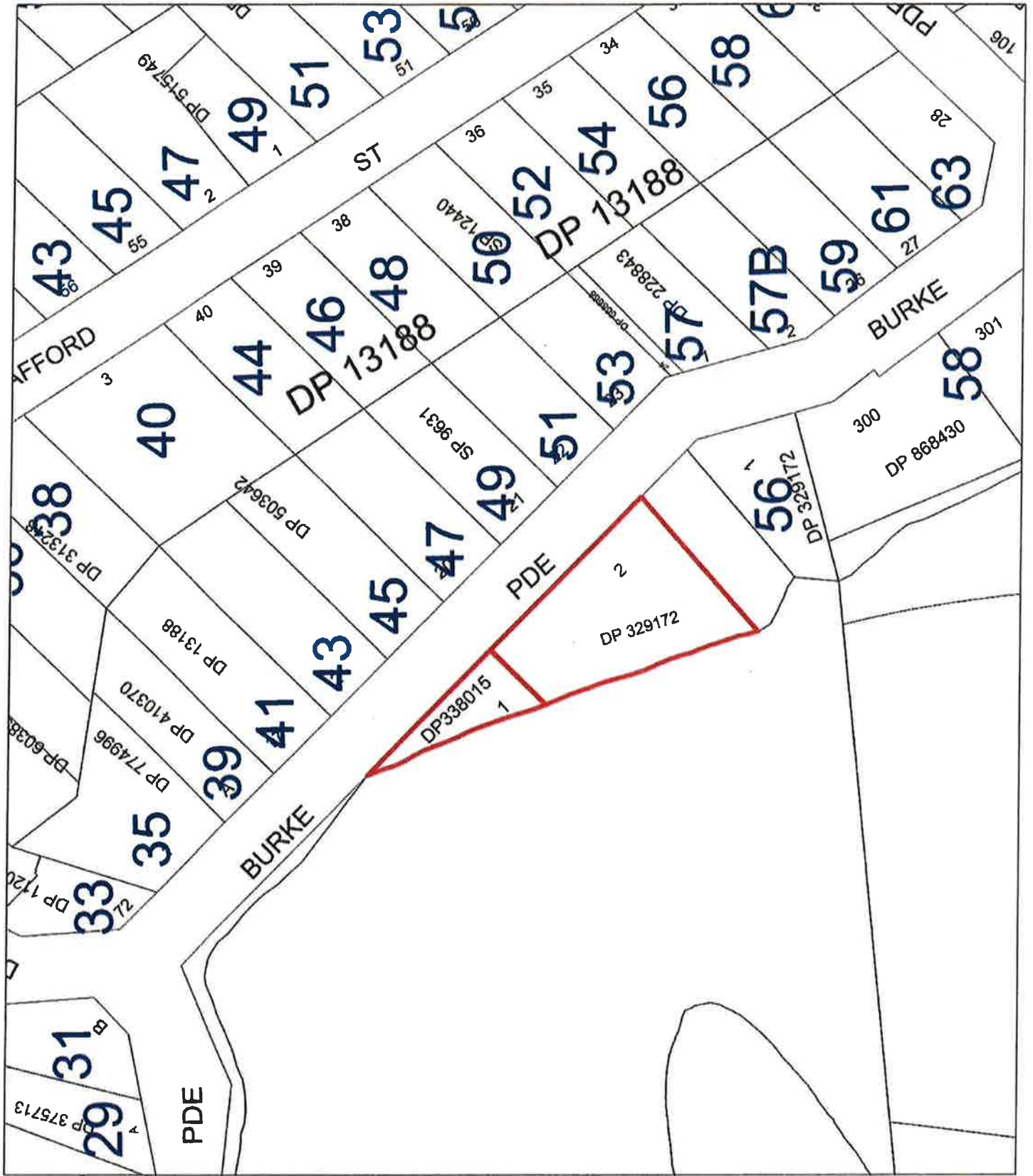
Copyright Copyright
LPMIA NSW, 19/11/13
Scale: 1:100 @ A4
MGA Zone 55

This map is supplied by Council on condition that Council will not be responsible for any loss or damage which may result from the use of the map as a reference for any purpose other than that for which it was prepared. To establish the boundaries and dimensions of the land shown on the map, the user should refer to the original title documents. Map is current. Copyright Klamath Municipal Council and other landowners. For further information contact planning@klamath.nsw.gov.au



Subject Site

44



Projection: GDA 1984
MGA Zone 56

Scale: 1:1200 @ A4

This map is supplied by Kiamia Municipal Council. Council will not be responsible for any loss or damage which may result from the use of this map as a basis for any action or decision. To establish the boundaries and ownership of the land shown on this map, please refer to the relevant title documents. For further information contact info@kiamia.nsw.gov.au.



your council, your community

Subject Site

45

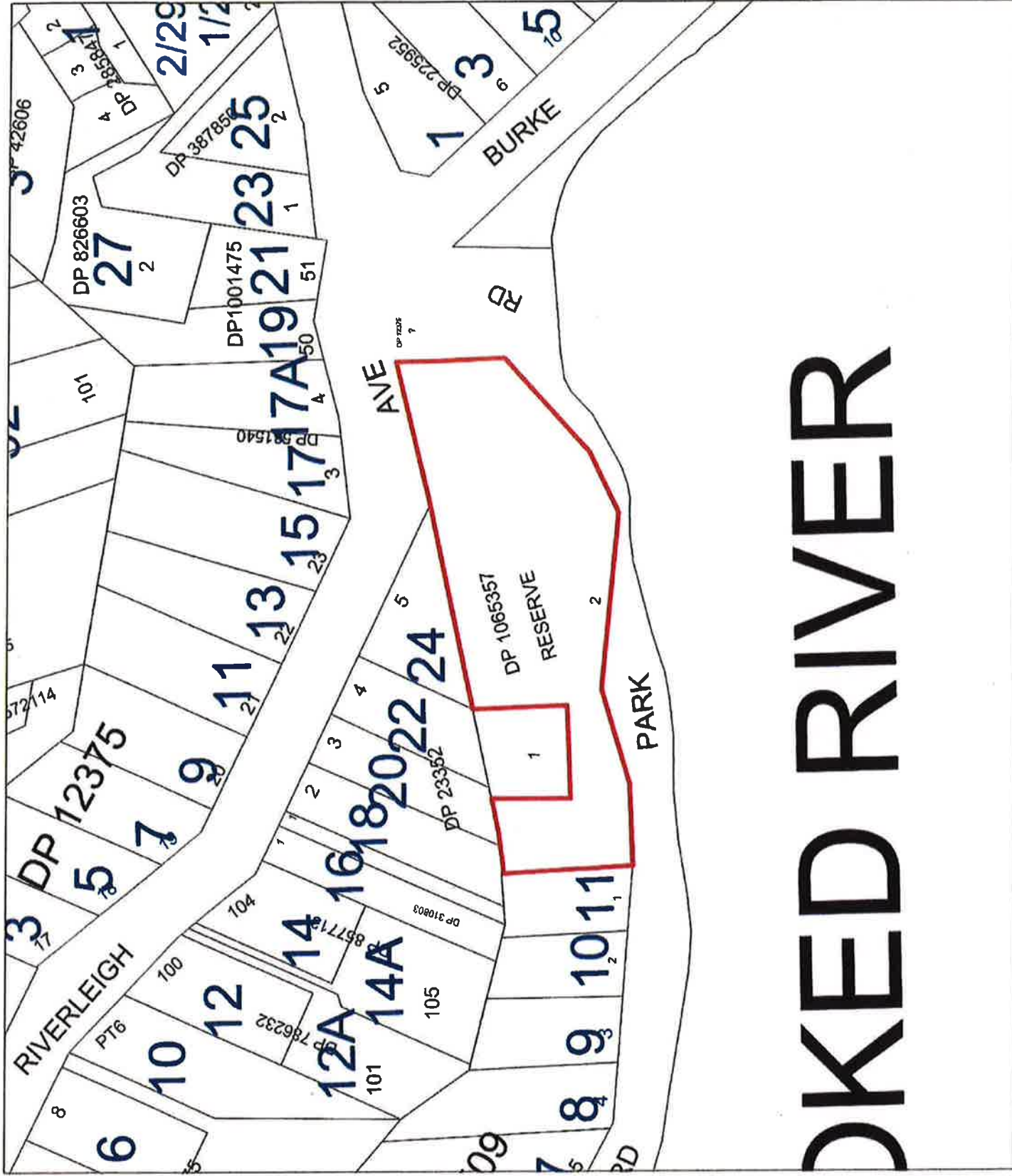


Cadastral Copyright
LPMIA NSW, 13/11/13

Scale: 1:1200 @ A4

Projection: GDA 1994
MGA Zone 56

This map is supplied by Council on condition that Council will not be responsible for any loss or damage arising from its use. It is not to be used as a substitute for any other map or document. It is not to be used for any purpose other than that for which it was prepared. It is not to be used for any purpose other than that for which it was prepared. It is not to be used for any purpose other than that for which it was prepared.





your council, your community

Subject Site

46




 Projection: GDA 1994
 Scale: 1:1200 @ A4
 Cadastre Copyright
 LPMW NSW, 13/1/13

[illegible]



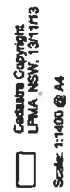
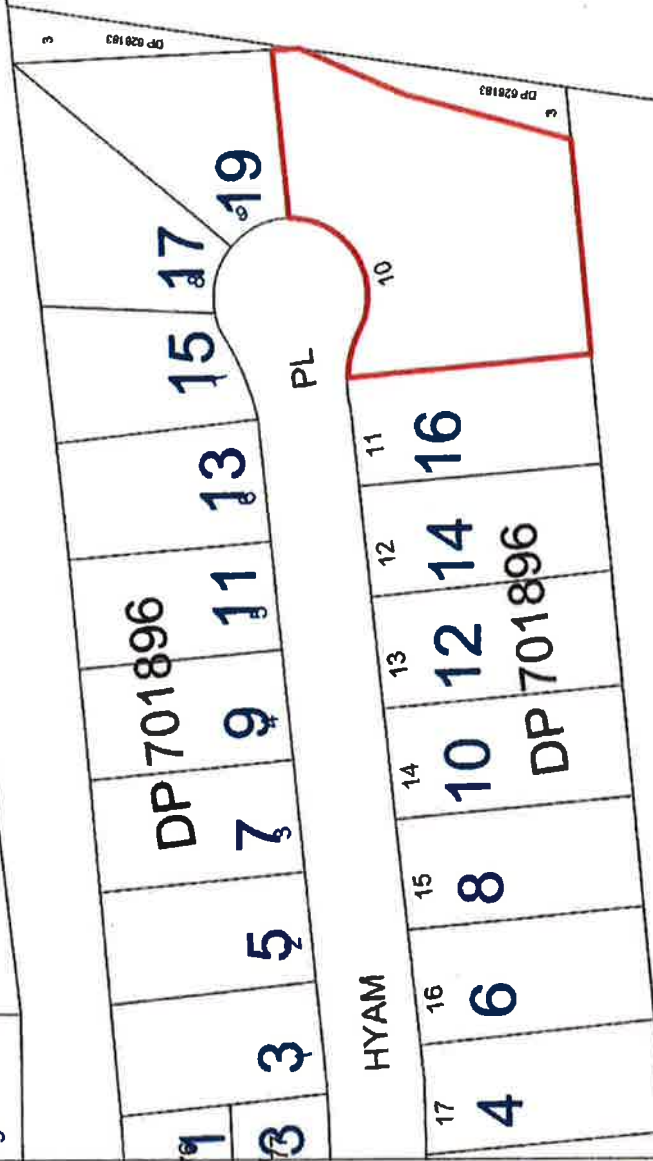
Subject Site

628094

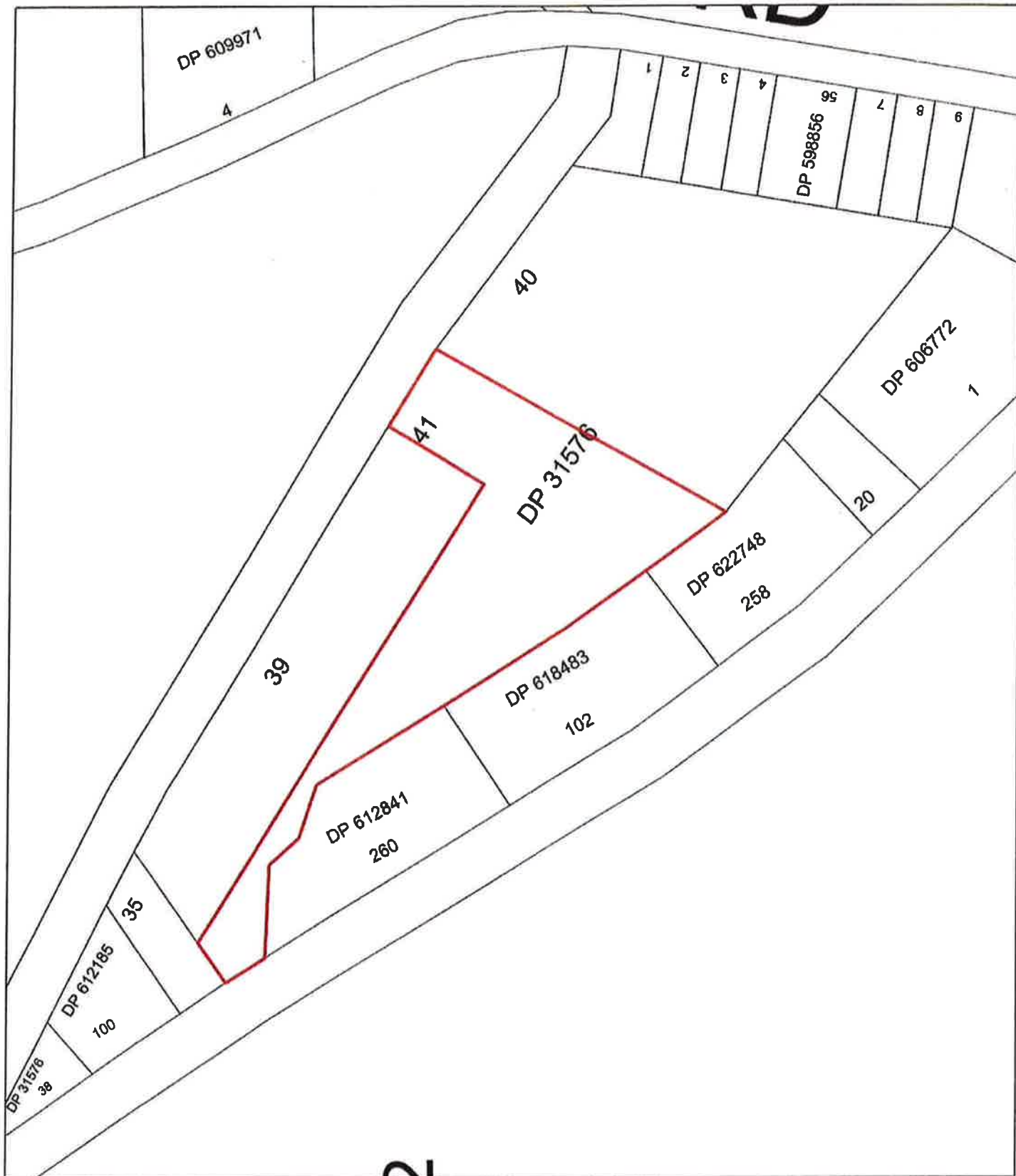
9

JAMBERO

20

Projection: GDA 199
MGA Zone 58

This page is supplied by Council on condition that Council will not be responsible for any loss or damage which may result from the use of this page as a source of information. The Council will not be responsible for any loss or damage which may result from the use of this page as a source of information.



your council, your community

Subject Site

48



Cadastral Copyright
LPMIA NSW, 13/11/13
Scale: 1:2000 @ A4
Projection: GDA 1984
MGA Zone 56

This map is supplied by Council on condition that Council will not be responsible for any loss or damage arising from any use of this map as a map, or any other use of the map as a map. To ensure the boundaries and other information shown on this map are correct, the boundaries and other information should be obtained from a surveyor or other reliable source. Map is copyright Klarna Municipal Council and others under license. For further information contact the planning department.



Subject Site

49

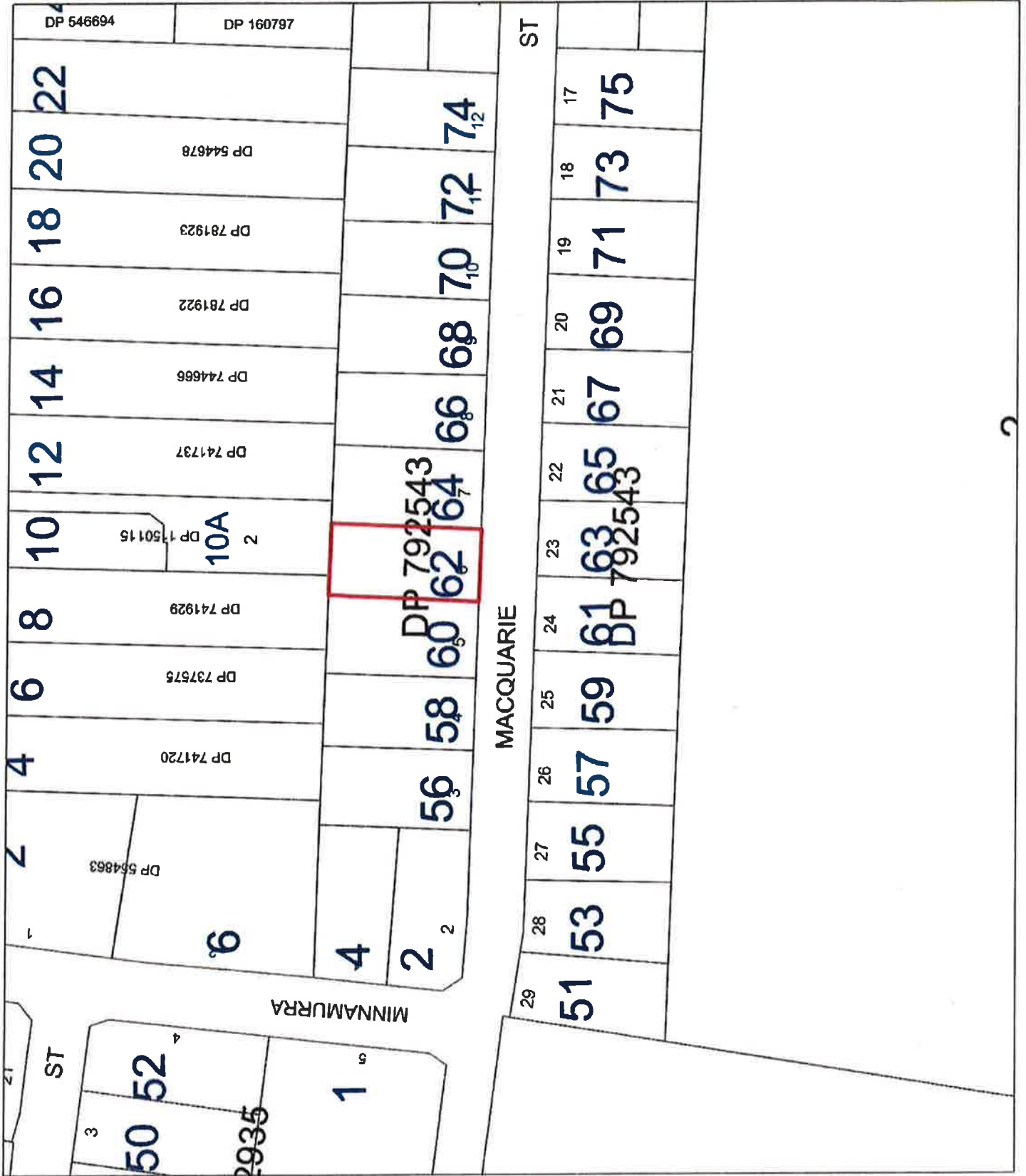
☐ Cadastre Copyright
LPMIA NSW, 13/11/73

Scale: 1:1400 @ A4

Projection: GDA 1984
MGA Zone 55



This map is supplied by Council on condition that Council will not be responsible for any errors or omissions which may occur from any use of this map as a basis for any other map or plan. The map is not to be used for any other purpose without the written consent of Council. The map is not to be used for any other purpose without the written consent of Council. The map is not to be used for any other purpose without the written consent of Council.





KILMEA
MUNICIPAL
COUNCIL

your council, your community

Subject Site

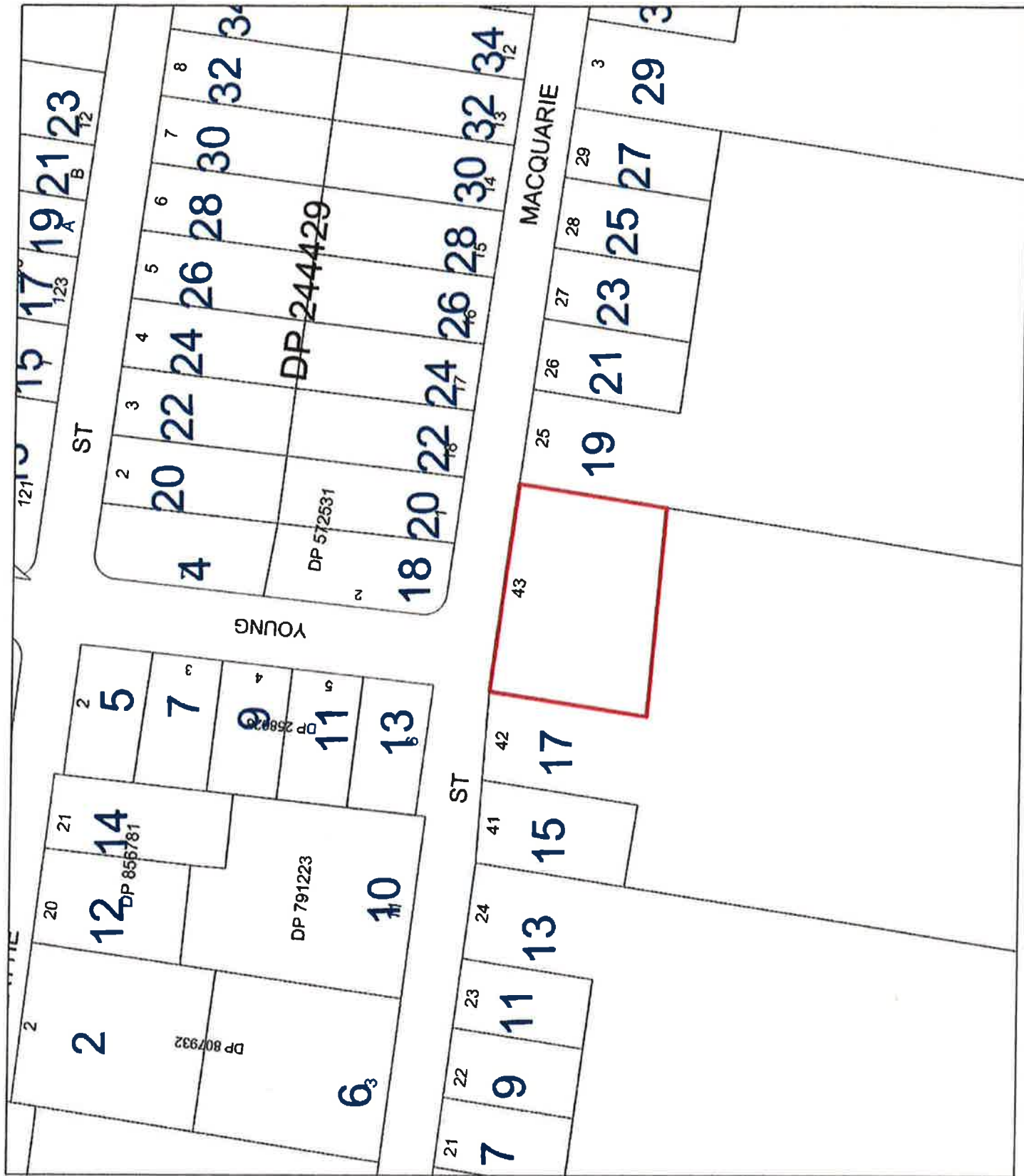
50



Copyright
LPLA NSW 131173
Scale: 1:100 @ A4

Projection: GDA 1994
MGA Zone 56

This map is supplied by Council as an information tool. Council will not be responsible for any loss or damage which may result from its use. It is not to be used for any purpose other than that for which it was prepared. The map is not to be used for any purpose other than that for which it was prepared. The map is not to be used for any purpose other than that for which it was prepared.





your council your community

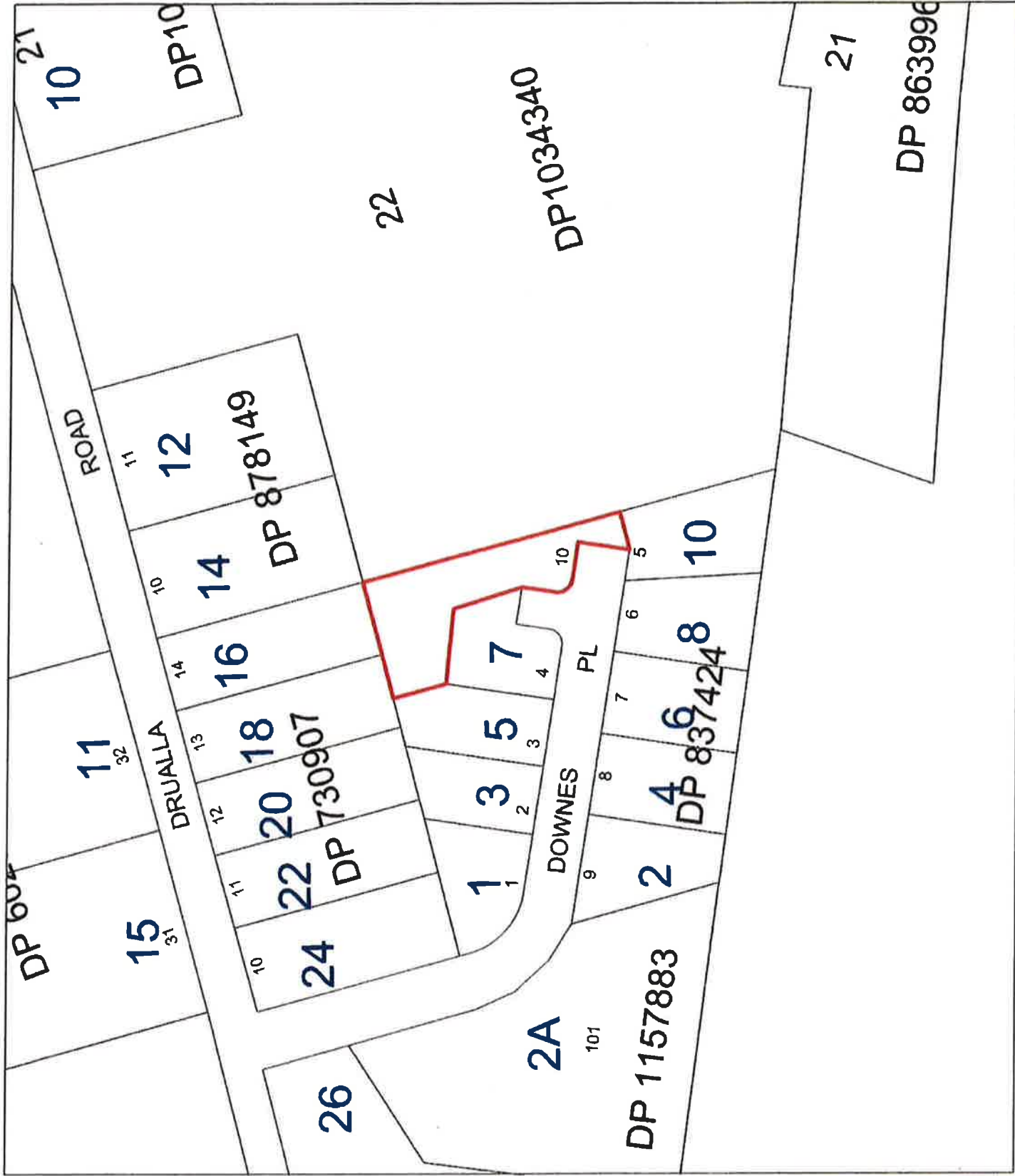
Subject Site

51



Projection: GDA 1994
MGA Zone 56
Scale: 1:1400 @ A4
Cadastre Copyright
LPMA NSW, 13/11/13

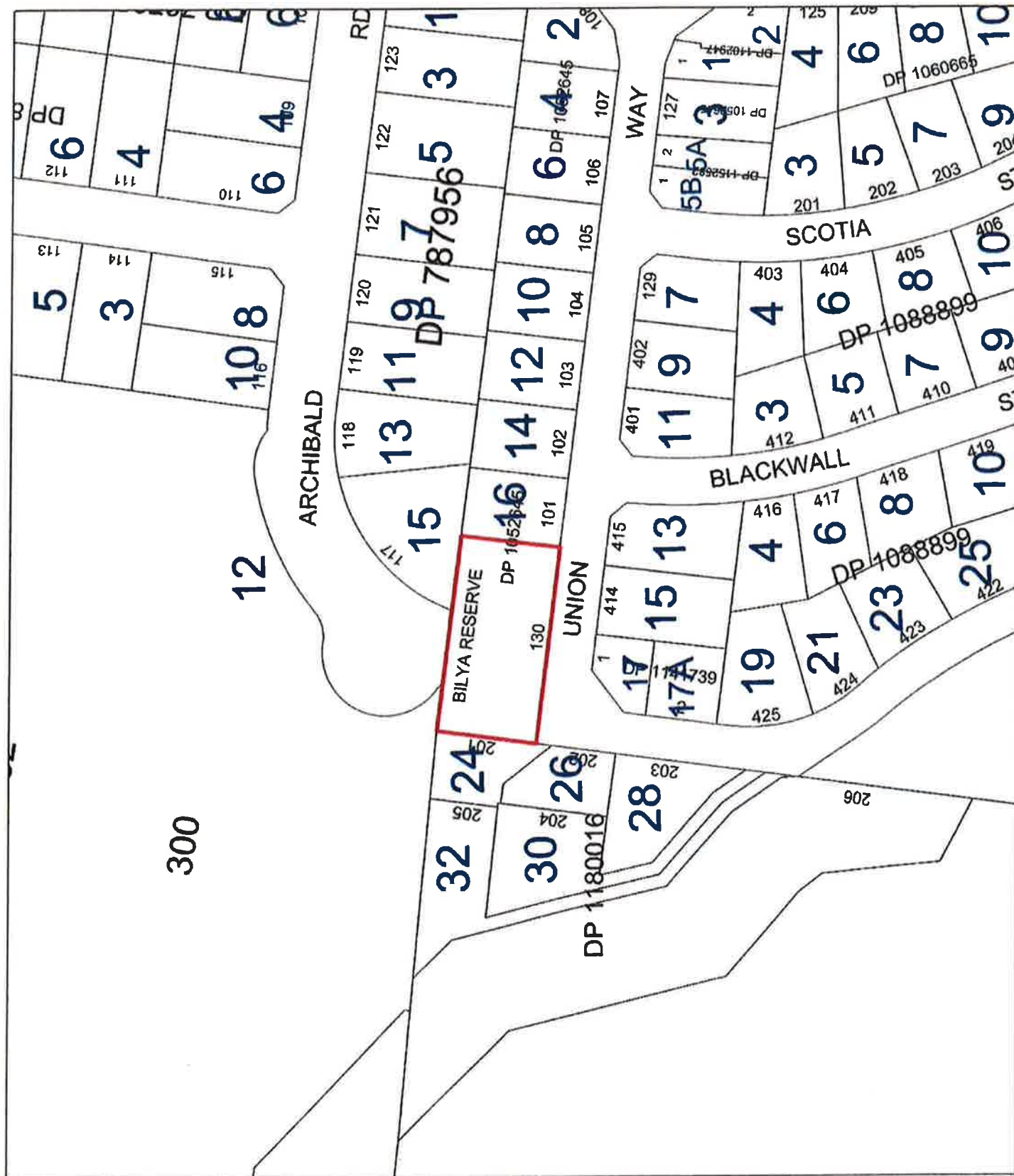
This map is supplied for Councils use only and is not to be reproduced for any other purpose without the written consent of the Council. The Council is not responsible for any errors or omissions contained in this map. To ensure the boundaries and ownership shown are correct, please refer to the relevant legal documents or the NSW Land Services website. Map & content Copyright Klamath Municipal Council and others under license. For further information contact info@klamath.nsw.gov.au.





Subject Site

52




 Projection: GDA 1994
 MGA Zone 56

This map is supplied by Census on condition that Census will not be responsible for any loss or damage which may result from any use of the map as a basis for any form of action or proceedings, or for any other purpose.

To establish its boundaries and measuring, the map is obtained from a professional surveyor, legal advisor or (in New South Wales, the Registrar-General).

Map 6 contains Copyright Material. Material may be used under license, for a fee, or under a Creative Commons license. For more information, contact the publisher.



**KLAMATH
MUNICIPAL
COUNCIL**

your council, your community

Subject Site

53



☐ Cadastre Copyright
LPA/MSW 13/11/13

Projection: GDA 1984
MGA Zone 55

This map is supplied by Cadastre as a condition of sale. Cadastre will not be responsible for any loss or damage which may result from any use made of this map as a condition of sale. It is the user's responsibility to ensure that the map is used in accordance with the conditions of sale. The map is not to be used for any other purpose without the written consent of Cadastre. The map is not to be used for any other purpose without the written consent of Cadastre. The map is not to be used for any other purpose without the written consent of Cadastre.

