



Accessibility in the Kiama Local Government Area

Your guide to accessibility in your community

Your council, your community





How to use this guide

We made this guide to help you work out places in the Kiama Local Government Area that are **accessible**.

When something is accessible, it means you can enter a place or building. Or, you can use a service or get information.

We have worked out how accessible places are and put them in different groups.

These groups are:



- easy – accessible



- medium – you might need help from someone else



- hard – you will need help from someone else



- not accessible.

You might find some places easier or harder to get to than what this guide says. Not all places will be fully accessible. This guide will help you decide if a place is accessible to you.

Text that is [blue and underlined](#) is linked to more information.

Disclaimer








The term 'Accessible' is used to indicate accessible features of the Kiama Local Government Area (LGA). It is not intended to describe the facilities and features as fully compliant with the requirements of the Disability (Access to Premises) Standard 2010, the Building Code of Australia and/or related Access and Mobility Australian Standards. The information provided in this document is to help you assess your own capacity to access or use the various features.

Contents















Kiama Local Government Area

-  [Wheelchairs for the beach](#)
-  [Defibrillators](#)
-  [Holiday parks](#)
-  [Cemeteries](#)
-  [Paths where you can cycle](#)







Kiama



-  [Kiama map](#)
-  [Accessible parking map](#)
-  [Adult change tables](#)
-  [Transport](#)
-  [General services](#)
-  [Banks and ATMS](#)
-  [Medical services](#)
-  [Sports and recreation](#)
-  [Pubs and clubs](#)
-  [Public toilets](#)
-  [Popular places to visit](#)
-  [More information about accessibility in Kiama](#)



Kiama Downs and Minnamurra

-  [Transport](#)
-  [General services](#)
-  [Sports and recreation](#)
-  [Public toilets](#)
-  [Popular places to visit](#)
-  [Medical services](#)

[More contents >](#)

Contents

Gerringong



[Gerringong map](#)



[Accessible parking](#)



[Transport](#)



[General services](#)



[ATMS](#)



[Medical services](#)



[Sports and recreation](#)



[Pubs and clubs](#)



[Public toilets](#)



[Popular places to visit](#)



[More information about
accessibility in Gerringong](#)



Gerroa



[General services](#)



[Pubs and clubs](#)



[Public toilets](#)



[Popular places to visit](#)



Jamberoo



[General services](#)



[Adult change tables](#)



[Sports and recreation](#)



[Pubs and clubs](#)



[Public toilets](#)



[Popular places to visit](#)



[More information about
accessibility in Jamberoo](#)





Kiamia Local Government Area





Wheelchairs for the beach



- There are 2 places where you can get a wheelchair to use on the beach in Kiama. There is:
 - 1 wheelchair at Seven Mile Beach Holiday Park
 - 1 wheelchair at Surf Beach Life Saving Club.
- If you need a wheelchair to get onto Seven Mile Beach, you can ask staff at the holiday park office.
- If you need a wheelchair to get onto Surf Beach, you can ask:
 - a lifesaver
 - someone at the kiosk.





Defibrillators

A defibrillator is a machine that helps people who are having problems with their heart.

It uses electricity to:

- fix a person's heartbeat if it is too slow or too fast
- start a person's heart again if it has stopped.

On the right is a list of places where you can find a defibrillator if you need one.



Summer Site Location	Winter Site Location
Kendall's Beach Life Guards	Kendall's Holiday Park Office
Jones Beach Life Guards	Life Guards Jet Ski
East Beach Life Guards	Kiama Harbour Cabins Office
Bombo Beach Life Guards	Surf Beach Holiday Park Office
Seven Mile Beach Life Guards	Seven Mile Holiday Park Office
Life Guard Vehicle	Life Guards Vehicle
Surf Beach Life Guard	Surf Beach Life Guard Office
Werri Beach Life Guards	Werri Beach Holiday Park Office
Old Council Chambers Building	Old Council Chambers Building
Kiama Council Administration Building	Kiama Council Administration Building
Kiama Community Centre	Kiama Community Centre
Jamberoo Pool	Kiama Leisure Centre
Kiama Showground Pavilion	Kiama Showground Pavilion
Kiama Library	Kiama Library
Kiama Council Depot Stores	Kiama Council Depot Stores
Minnamurra Waste & Recycling Depot	Minnamurra Waste & Recycling Depot
Kiama Leisure Centre	Kiama Leisure Centre



Holiday parks



We have put together some information about holidays parks in Kiama. This includes photos and information about their accessibility.

For more information, please visit www.kiamacoast.com.au

Kiama Harbour Cabins

Cabin 9 is in the medium accessible group. It has:



1 accessible car parking space outside the cabin



A ramp to get into the cabin



Outside barbecue area



Lounge room

Kiama Harbour Cabins



The kitchen is not accessible



Dining area



Bedroom



The shower has a:

- seat
- grab-rail



The bathroom sink has
a twist tap



There is a grab-rail:

- next to the toilet
- behind the toilet



Bunkbeds



Ramps at the doorways

Kendalls on the Beach Holiday Park



There are 2 cabins in the medium accessible group. The photos below are of Cabin 7.



There is parking for Cabin 7



There is a ramp to the cabin



Outside barbecue area




Lounge and dining area



The kitchen is not accessible



There is a grab-rail next to toilet



The shower has a:

- seat
- grab-rail



The bathroom sink has a push tap

Surf Beach Holiday Park



Surf beach has one easy accessible cabin, although not accessibility approved many other cabins have accessibility features.



Accessible ramp to cabin



Accessible kitchen sink



Bench seat in shower
Grab-rails in both shower and toilet areas
Removable shower head



Dining and kitchen area



Outdoor balcony area

Lions Cottage



Lions Cottage is on Shoalhaven Street in Kiama. It is managed by the Lions Clubs of Kiama, Gerringong and Minnamurra.

You can find out more by emailing hello@lionscottage.com.au



A ramp from the car park to the cottage



Bedroom



There is a grab-rail:

- next to the toilet
- behind the toilet



The shower has a grab-rail

There are lots of other accommodation providers in Kiama that have accessible options.

You can contact the Kiama Visitor Information Centre for more information – **1300 654 262**.



Cemeteries



We have put together some information about cemeteries in the Kiama area. This includes photos and information about their accessibility.

Bombo Cemetery

[You can get a map of the Bombo Cemetery here.](#)



There is no accessible parking



The road is also used as a path



Some of the road and all of the path to the accessible toilet has a gravel surface



There is a grab-rail:

- next to toilet
- behind toilet



There is a button under the sink that you have to push to use the water

Jamberoo Cemetery



There is no parking at
Jamberoo cemetery



The accessible path doesn't go all the
way around the cemetery



This is a photo of Jamberoo Cemetery
from the sky

Gerringong Cemetery



[You can get a map of Gerringong Cemetery here.](#)



There is 1 accessible car parking space



There are some accessible paths outside the cemetery



Inside the cemetery it is steep and there is no accessible path



There is an accessible path to the flagpole



Paths where you can cycle





Kiama





About this section



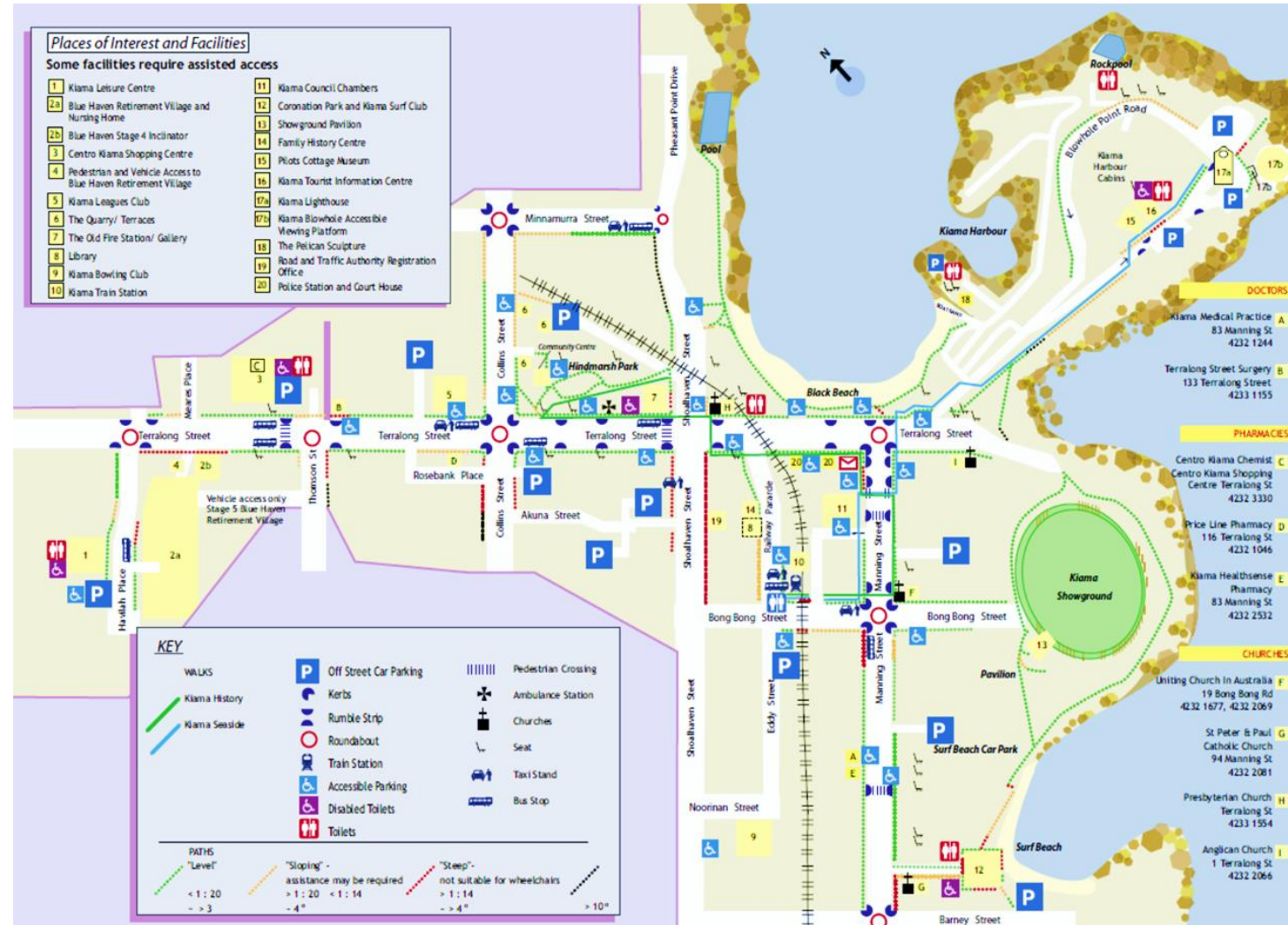
We have put together some information about accessibility in Kiama.

This includes photos and information about:

- accessible parking
- adult change tables
- transport
- general services, like shopping centres
- banks
- medical services, like chemists
- sport and recreation places, like the Kiama Leisure Centre
- pubs and clubs
- public toilets
- popular places to visit in Kiama, like the Kiama Blowhole.



Kiama map





Accessible parking maps



Accessible car parking spots in
Kiama around Manning Street





Accessible parking maps



Accessible car parking spots in
Kiama around Hindmarsh Park





Accessible parking maps

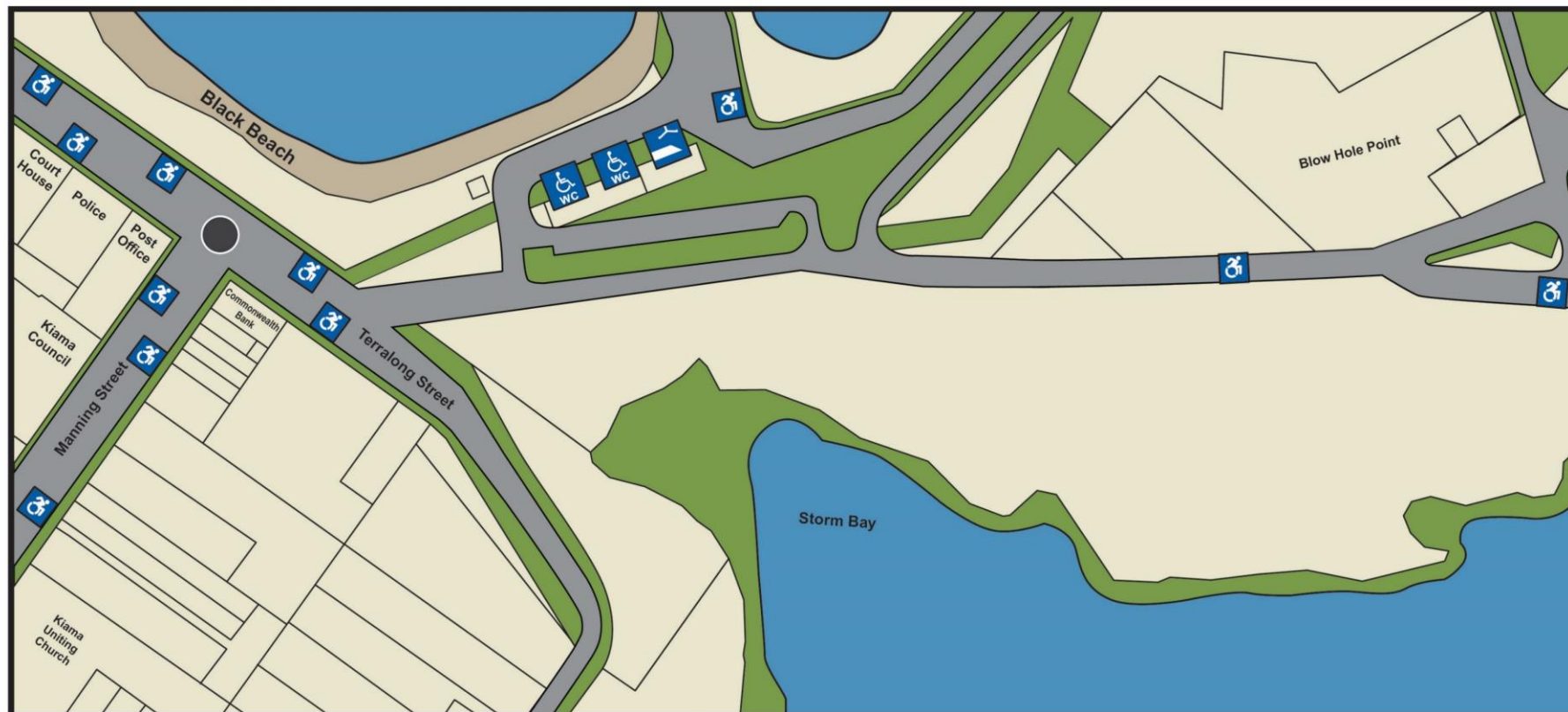


Accessible car parking spots
near Woolworths





Accessible parking maps



Legend



Accessible parking



Accessible toilet



Adult Lift and Change Facility

Accessible car parking
spots and toilets around
Blowhole Point



Adult change table



There is an adult change table at Kiama Boat Ramp with an electric hoist.

You need a **MLAK Key** to get in.

A MLAK key lets people with disability get into places, like accessible toilets that might be locked.

You can get a MLAK Key from the:

- [Kiama Council Administration Centre](#)
- [Kiama Visitor Information Centre](#).



Transport



Kiama Train Station

[Find out about accessible toilets at the station here.](#)

[Get a map of Kiama Train Station here.](#)

The Kiama Train Station has:

- accessible car parking
- a lift
- direct support at any time of the day or night
- an accessible toilet
- a boarding ramp
- a **hearing loop system** – a special way to communicate to people who wear hearing aids
- stairs with handrails
- **colour-contrasted tactile indicators.**

Colour-contrasted tactile indicators are important for people with low vision to help them get around.

They make the path look different through:

- colours
- bumps on the path.

Lower carpark at Kiama Train Station



1 accessible car parking space



Accessible path



There is a steep ramp – you might need help using it



Street crossing



Top car park at Kiama Train Station



1 accessible car parking space



Path to the street crossing



The street crossing at a busy road

Accessible parking at Kiama Train Station – 15-minute parking only



4 accessible car parking spaces



First ramp



Second ramp



Bombo Train Station

[Get a map of Bombo Train Station here.](#)

The Bombo Train Station has:

- a guard who can help you
- a hearing loop system
- 1 accessible car parking space
- boarding ramp
- colour-contrasted tactile indicators
- points where you can rest
- a ramp with handrails.



1 accessible car parking space



The ramp to get to the train platform



The surface on the train platform isn't flat



General services



Old Fire Station Community Arts Centre

There is no accessible parking here.

[Get a map of the Old Fire Station Community Arts Centre here.](#)



The surface at the entry is not even, but there is no lip into the building



There is an accessible toilet



There is a grab-rail:

- next to the toilet
- behind the toilet



The bathroom sink has a twist tap



Kiama Youth Centre



1 accessible car parking space



The accessible path to the youth centre



A ramp to get into the centre




Accessible toilet

Kiama Post Office

[Get a map of the Kiama Post Office here.](#)



1 accessible car parking space with access to the footpath



A ramp with a handrail on 1 side



The ramp to get into the Post Office isn't very wide



A push door at the entry



Kiama Newsagency

[Get a map of the Kiama Newsagency.](#)



The surface at the entry is flat



The counter

Kiama Fair Newsagency



The surface at the entry is flat from inside [Kiama Village Shopping Centre](#)



There are wide aisles inside



The counter



Kiama Council Administration Centre

[Get a map of the Kiama Council Administration Centre.](#)



1 accessible car parking space



An accessible computer



The front desk



Accessible toilet



Kiama Village Shopping Centre

[Get a map of the Kiama Village Shopping Centre.](#)



9 accessible car parking spaces




The road crossing to an accessible path



The surface is a little bit steep – you might need help




Automatic doors



There is a grab-rail:

- next to the toilet
- behind the toilet



The bathroom sink has a push tap



Kiama Community Centre (Joyce Wheatley Centre)

[Get a map of the Kiama Community Centre here.](#)



2 accessible car parking spaces



Accessible path to the centre



A ramp to get into the centre



Accessible path to the picnic table



2 accessible toilets



Kiama Library

Kiama Library can deliver books to your home. You can find out more at the [Kiama Library website](#).

[Get a map of the Kiama Library here](#).



2 accessible car parking spaces



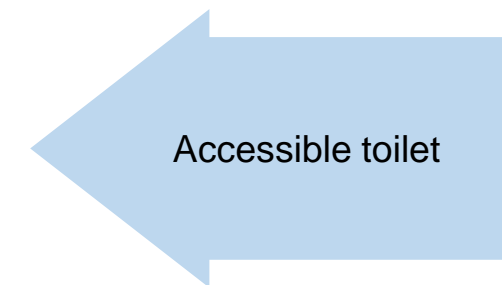

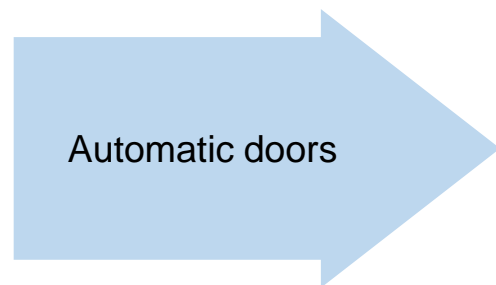
Accessible path to the ramp



Resting points at the corners of the ramp



Lift





Services NSW

[Get a map of Services NSW here.](#)



1 accessible car parking space



A ramp to get into the building



Accessible toilet


Kiama Centrepunt



Automatic doors



The side entry is a little bit steep
– you might need help using it



Stairs to get into the
building from the side



Centrepunt arcade



The Pavilion

[Get a map of The Pavilion here.](#)

There are 2 accessible paths to get into The Pavilion.

Path 1



1 accessible car parking space



The path is a little bit steep – you might need help using it



A ramp to get into The Pavilion

OR

Path 2



1 accessible car parking space



Accessible flat path to The Pavilion



Pull door




Lift



The Pavilion

You can find out more at [The Pavilion website](#).



A lift that goes from the ground floor to the first floor



There is a grab-rail:

- next to the toilet
- behind the toilet



The bathroom sink has a push tap



The shower has a:

- seat
- grab-rail



Manning Street Shops

[Get a map of the Manning Street Shops here.](#)

There are no accessible toilets at the Manning Street Shops.



1 accessible car parking space
behind the shops



You can access the shops
using the driveway



Accessible path at the shops



There is a barrier kerb
at the angle parking at
the front of the shops



Kiama Visitor Centre

[Get a map of the Kiama Visitor Centre here.](#)



1 accessible car parking space



You will need to cross the road from the accessible parking space to get to the Kiama Visitors Centre



Accessible toilet



Banks and ATMs



National Australian Bank (NAB)

[Get a map of the NAB bank here.](#)



ATM



Automatic doors



Commonwealth Bank

[Get a map of the Commonwealth Bank here.](#)



ATM



Automatic door and a ramp with a handrail on 1 side

ANZ Bank

[Get a map of the ANZ Bank here.](#)



ATM



Automatic doors



IMB Bank

[Get a map of IMB Bank here.](#)



ATM



Automatic doors

St George Bank (ATM only)

[Get a map of St George Bank ATM here.](#)



ATM



Westpac Bank

[Get a map of Westpac Bank here.](#)



ATM



Automatic door



The path to the bank is a little bit steep – you might need help using it

Medical services



Blooms the Chemist

[Get a map of Blooms the Chemist here.](#)



1 accessible car parking space behind the chemist



Ramp through the arcade to the chemist

The ramp through the arcade is very steep – you might need help using it



A ramp with a handrail on 1 side



Pathology



1 accessible car parking space



A ramp with a handrail on 1 side



Tiles that stop you from slipping



Push door

Kiama Medical Practice



1 accessible car parking space



A ramp with a handrail on 1 side



Tiles that stop you from slipping



Automatic doors



Kiama Pharmacy

[Get a map of Kiama Pharmacy here.](#)

There is no accessible parking at Kiama Pharmacy.



A ramp with:

- a handrail on 1 side
- tiles that stop you from slipping



Automatic doors



Health Destination Pharmacy



The surface at the entry is flat from inside [Kiama Village Shopping Centre](#)



There are wide aisles inside

MedClinic Medical Centre



The surface at the entry is flat from inside [Kiama Village Shopping Centre](#)



Terralong Street Surgery

[Get a map of Terralong Street Surgery here.](#)



You need to push the door open
to get into the building



There is a paved pathway from the accessible
car parking space to the entrance



1 accessible car parking space
on Terralong Street



Sports and recreation



Kiama Sports Complex

[Get a map of Kiama Sports Complex here.](#)



There are no accessible car parking spaces



The path is a little bit steep – you might need help using it



Playing fields



There are only stairs to get to the seating



Kiama Leisure Centre

Kiama Leisure Centre has a special chair to help people use the pool.

[Get a map of the Kiama Leisure Centre here.](#)



3 accessible car parking spaces



Accessible path to get into the leisure centre



Automatic doors



Front desk



Accessible toilet




The shower has a:

- seat
- grab-rail



The bathroom sink has a push tap



The pool has a manual chair lift



Bonaira Oval

[Get a map of Bonaira Oval here.](#)



1 accessible car parking space



There is a path from the car parking to the oval



Accessible path



Seating area

Kiama Netball Courts (The Val Bunker Centre)

[Get a map of the Kiama Netball Courts here.](#)



1 accessible car parking space



Entry to the club house



Pathway to the toilet



Netball courts



Chittick Oval

See the toilets at [Chittick Oval](#) or [Kiama Showground](#).
There are 2 areas where you can sit at Chittick Oval.



1 accessible car parking space at Kiama Pavilion



The path is a little bit steep – you might need help using it



Accessible path to the seating area at The Pavilion



The seating area at The Pavilion

OR



1 accessible car parking space



Accessible path to the oval



The seating area at The Pavilion



Kiama Tennis Court (Stead Reserve)

[Get a map of the Kiama Tennis Court here.](#)



1 accessible car parking space



Path from the car parking to the tennis courts



The path to the club house is a little bit steep – you might need help using it



The path to the tennis courts is a little bit steep – you might need help using it



Pathway to the courts



Pubs and clubs



Kiama Leagues Club

[Get a map of the Kiama Leagues Club here.](#)



1 accessible car parking space at Terralong Street

Ramp with a handrail on both sides



1 accessible car parking space in back


The path to the club house is very steep – you might need help using it



Lift



Stair lift



2 accessible toilets



Kiama Golf Club (Kiama Downs)

[Get a map of the Kiama Golf Club here.](#)



5 accessible car parking spaces




Automatic doors at the first entry



Pull door at the second entry



Ambulant toilet – an ambulant toilet is for people with disability who don't use a wheelchair. This means that the toilet does not need the extra space for a wheelchair to fit.



Ambulant toilet



Accessible toilet



Accessible toilet



Accessible toilet



Kiama Bowling Club

[Get a map of the Kiama Bowling Club here.](#)



1 accessible car parking space at the Kiama Bowling Club



1 accessible car parking space at Shoalhaven Street



The path to the club is a little bit steep – you might need help using it



A ramp to the club with a handrail on 1 side



Grab-rail next to toilet




The bathroom sink has a push tap



Kiama Inn Hotel

[Get a map of the Kiama Inn Hotel here.](#)



The emergency exit is used as an accessible entry


Staff at the Kiama Inn Hotel can open door if you ask them to



There is a small dip at the emergency exit



There are 3 steps up to the men's toilet



There are 3 steps inside the women's toilet



There are no accessible toilets



The Grand Hotel

[Get a map of the Grand Hotel here.](#)



Accessible entry to the
Grand Hotel



A wide entry to the
women's toilets



There are no
accessible toilets



Public toilets



Kiama Train Station toilet


[Find out more about the Kiama Train Station here.](#)

[Get a map of the Kiama Train Station here.](#)



There is a grab-rail:

- next to the toilet
- behind the toilet



The bathroom sink
has a push tap



Kiama Coastal Walking Track toilets

The toilets at Kiama Coastal Walking Track are open 24 hours a day.



1 accessible car parking space




Accessible path



The path to the toilet is very steep – you might need help using it



Grab-rail next to the toilet



The bathroom sink has a push tap



North Black Beach toilets

The toilets at North Black Beach are open 24 hours a day.

[Find out more about North Black Beach here.](#)

[Get a map of the North Black Beach here.](#)



1 accessible car parking space



Accessible path



Push door




The bathroom sink
has a push tap



There is a grab-rail:

- next to the toilet
- behind the toilet



The shower has a:

- seat
- grab-rail



South Black Beach toilets

There are no accessible toilets at South Black Beach.

South Black Beach toilets are open 24 hours a day.

[Find out more about South Black Beach here.](#)

[Get a map of the South Black Beach here.](#)



Accessible path



Path from the park to the beach



Stairs with handrails on both sides



The bathroom sink has a push tap



Toilet



Stairs with handrails on both sides



Blowhole Point Rock Pool toilets

This easy accessibility rating is for the toilets at Blowhole Point Rock Pool. It is not for getting to the Blowhole Point Rock Pool.

Toilets are open 6.30 am to 9.30 pm.

[Find out more about Blowhole Point Rock Pool here.](#)

[Get a map of the Blowhole Point Rock Pool here.](#)



The path to the toilet is a little bit steep – you might need help using it



There is a grab-rail:

- next to the toilet
- behind the toilet



The shower has a:

- seat
- grab-rail



2 accessible car parking spaces



Accessible path



Hindmarsh Park toilets

These toilets are not in Hindmarsh Park, but they are the closest public toilets to the park.

Toilets are open 6.00 am to 9.30 pm.

[Find out more about Hindmarsh Park here.](#)

[Get a map of the Hindmarsh Park here.](#)



The surface of the entry is flat



There is a grab-rail:

- next to the toilet
- behind the toilet



Baby change table



Bathroom sink



Kiama Showground toilets

The Kiama Showground toilets are open 24 hours a day.

[Get a map of the Kiama Showgrounds here.](#)



Accessible parking at Chittick Oval



Entry to Kiama Showground toilets



Grab-rail next to the toilet




Kiama Boat Ramp toilets

The Kiama Boat Ramp toilets are open 24 hours a day.

[Get a map of the Kiama Boat Ramp here.](#)



Entry to the Kiama
Boat Ramp toilets



There is a grab-rail:

- next to the toilet
- behind the toilet



2 accessible toilets

One is a right-hand toilet

One is a left-hand toilet



There is a large area in front
of the sink that you have to
push in to use the water



Kiama Boat Ramp Adult Change Table

You will need a MLAK Key to use the Kiama Boat Ramp Adult Change Table.

You can get a MLAK key from the [Kiama Council Administration Centre](#) and the [Kiama Visitor Information Centre](#).



Grab-rail next to the toilet



The bathroom sink has a push tap



Adult change table with electric hoist



Chittick Oval and Church Point toilets

There are no accessible toilets at Chittick Oval and Church Point.

The standard toilets are open 24 hours a day.


[Get a map of Chittick Oval and Church Point toilets here.](#)



The accessible path doesn't go around the whole place



Toilet



The bathroom sink has a twist tap



Bombo Beach toilets

Bombo Beach toilets are open 6.00 am to 9.30 pm.

[Get a map of the Bombo Beach toilets here.](#)



Entry to the Bombo Beach toilets




The surface to get into the toilets isn't even



There is a grab-rail:

- next to the toilet
- behind the toilet



The bathroom sink has a twist tap



Kiama Village Shopping Centre toilets

[Get a map of the Kiama Village Shopping Centre toilets here.](#)



Road crossing to accessible path




The path to the shops is a little bit steep – you might need help using it



The hallway to get into the bathrooms isn't very wide




9 accessible car parking spaces



There is a grab-rail:

- next to the toilet
- behind the toilet



The bathroom sink has a push tap



Surf Beach Surf Life Saving Club Toilets

Surf Beach Surf life saving club toilets at Coronation Park are open 24 hours a day.

[Find out more about Surf Beach here](#)




The bathroom sink has a lever tap



There is a grab-rail:

- next to the toilet
- behind the toilet



The path to the toilet is accessible



You may need help pushing the door open

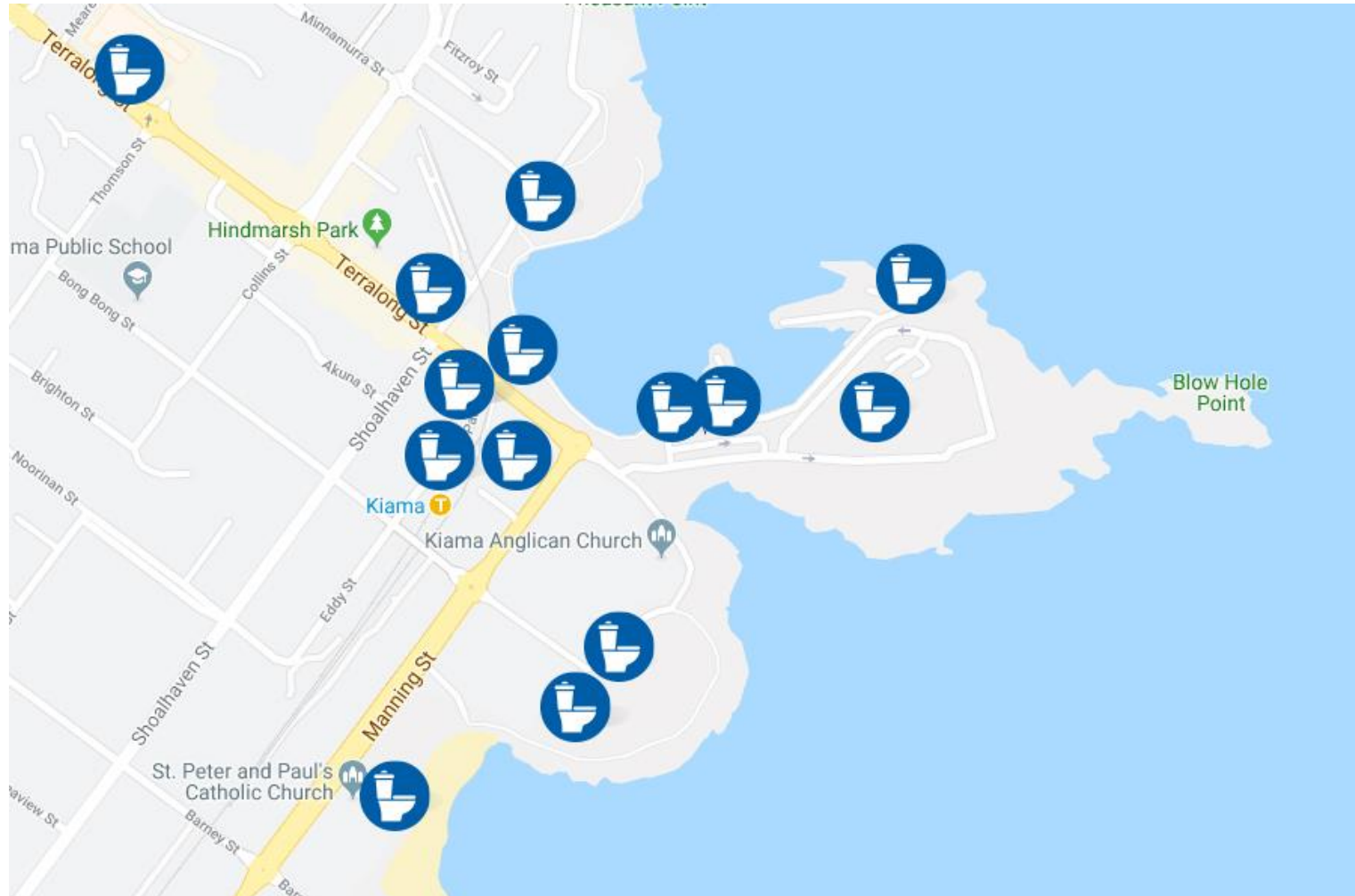


There are no accessible
car parking spaces



A map of accessible toilets in Kiama

For more information, go to the [National Public Toilet Map website](#).



Popular places to visit



Kiama Boat Ramp and Harbour

[Find out more about Kiama Boat Ramp and Harbour here.](#)

[Get a map of the Kiama Boat Ramp and Harbour here.](#)



1 accessible car parking space at Kiama Harbour



Ramp to get to the wharf



Accessible pathway around Kiama Harbour



The Continental (Olympic) Pool

[Find out more about the accessible toilets for the Continental Pool at North Black Beach here.](#)

[Get a map of the Continental Pool here.](#)



Shower and drinking station




The path to the pool is a little bit steep – you might need help using it



1 accessible car parking space at Shoalhaven Street



Ramp into the pool



Accessible path



North Black Beach

[Find out more about the accessible toilets for the Continental Pool at North Black Beach here.](#)


[Get a map of North Black Beach here.](#)



1 accessible car parking space at Shoalhaven Street



Accessible path



The path to the pool is a little bit steep – you might need help using it



Accessible path



Accessible path



Picnic table



Seat



South Black Beach

[Find out more about the accessible toilets at South Black Beach here.](#)

[Get a map of North Black Beach here.](#)

[Find out more about the playground here.](#)




1 accessible car parking space



Accessible path from the parking to Black Beach



The path to the beach is a little bit steep – you might need help using it



Accessible path



Picnic table



Accessible path



The playground is not connected to the path



Accessible swing



Blowhole Point Rock Pool

You can only get to this pool using the stairs.

[Find out more about the accessible toilets at Blowhole Point Rock Pool here.](#)


[Get a map of Blowhole Point Rock Pool here.](#)



2 accessible car parking spaces



The path to the rock pool is a little bit steep – you might need help using it



Path to the pool




Shower



Stairs to get into the pool



Ladder into the pool



Stairs into the pool



Kiama Blowhole

The closest toilets are at the Kiama Visitors Centre. [Find out more about these toilets here.](#)

[Get a map of the Kiama Blowhole here.](#)



Accessible car parking



There is a ramp with a handrail on 1 side to get to the path



The path to the blowhole is a little bit steep – you might need help using it



Path to the blowhole



Ramp to the blowhole



Accessible car parking at the blowhole



The lookout



Stairs from the carpark to get to the blowhole



The path at the blowhole is a little bit steep – you might need help using it



Kiama Blowhole Point Park

The closest toilets are at Blowhole Point Rock Pool. [Find out more about these toilets here.](#)

[Find out more about the Kiama Blowhole Point Park here.](#)



Accessible parking at the Blowhole Point Rock Pool



The ramp to the blowhole is a little bit steep – you might need help using it



The path to the blowhole is a little bit steep – you might need help using it



The path to the blowhole is a little bit steep – you might need help using it



The playground is connected to the path



Accessible swing



The accessible path doesn't go to the picnic table



Kiama Little Blowhole

[Get a map of the Kiama Little Blowhole here.](#)



No accessible car parking spaces



Accessible path



A ramp with a handrail on 1 side



The path to the blowhole is a little bit steep – you might need help using it



The path to the blowhole is a little bit steep – you might need help using it



The path to the blowhole is a little bit steep – you might need help using it



Seating area



Drinking station



Hindmarsh Park

[Find out more about Hindmarsh Park here.](#)

[Find out more about the accessible toilets at Hindmarsh Park here.](#)

[Get a map of Hindmarsh Park here.](#)



Parking at Terralong Street




Accessible path from
Terralong Street



Picnic table



Rubbish bins



1 accessible car parking
space on Collins Street



Path to the park from
Collins Street



Accessible picnic table



The playground is
connected to the path



Kendall's Beach Reserve

[Find out more about Kendall's Beach Reserve here.](#)

[Get a map of Kendall's Beach Reserve here.](#)



1 accessible car parking space
at South Kendall's Beach



Accessible path



The playground is not
connected to the path



There is a step to get into
the undercover picnic area



Picnic table



Bins



Barbecue



Bonaira Native Garden


[Get a map of Bonaira Native Garden here.](#)



1 accessible car parking space at Bonaira Oval




There is an accessible path, but sticks and leaves from the garden might make it hard to use



The surface of the bridge might get slippery when it gets wet



Picnic table



The path in parts of the garden is a little bit steep – you might need help using it



Playground



There is no accessible path from the car parking to the garden



Coronation Park

[Find out more about Coronation Park here.](#)

[The closest accessible toilets are at the Surf Beach Surf Life Saving Club, find out more here.](#)

[Get a map of Coronation Park here.](#)



1 accessible car parking space



Accessible path



Entry to the undercover picnic area



Picnic table



Rotunda with stairs



The playground is connected to the path



Playground



Accessible swing



Surf Beach

[Find out more about the accessible toilets at the Surf Life Saving Club here.](#)

[Get a map of Surf Beach here.](#)



There are no accessible car parking spaces



Accessible path from the car parking



Accessible path




The path to the beach is a little bit steep – you might need help using it



There is an accessible path to the beach, but the sand might make it hard to use



Ramp from the surf club to the beach



There are no accessible car parking spaces at the surf club



Rotary Park (Storm Bay)

The closest toilets are at Kiama Boat Ramp. [Find out more about these toilets here.](#)

[Get a map of Rotary Park here.](#)



1 accessible car parking space



Accessible path



Road crossing



Park



Accessible picnic table



Barbecue



Bombo Beach

[Find out more about the accessible toilets at Bombo Beach here.](#)

[Get a map of Bombo Beach here.](#)



1 accessible car parking space



There is no accessible path to the picnic tables



There is a ramp onto the grass but no accessible path

The path to the beach is a little bit steep – you might need help using it



The path to the beach is a little bit steep – you might need help using it



Playground

This playground is at the corner of Hillview Drive and South Kiama Drive in Kiama.

There are no toilets at this playground.



Accessible path to the park



Wheelchair accessible
carousel



Accessible picnic table



There are no accessible car
parking spaces – there is only
parking on the street

More information about accessibility in Kiama



- Kiama Town Centre has more than 30 accessible parking spaces.
- Terralong Street has 2 places where you can cross the road that are **pedestrian crossings**. A pedestrian crossing allows people to cross the road safely.
- Terralong Street and Manning Street traffic can be busy as people come in and out of the parking.
- The path on Terralong Street and Manning Street is slippery when it is wet.



The surface of Terralong Street and Manning Street



Drinking stations



Picnic table



Pedestrian crossing



Kiama Downs and Minnamurra





About this section

We have put together some information about accessibility in Kiama Downs and Minnamurra. This includes photos and information about:

- transport
- general services, like shopping centres
- sport and recreation places, like the Gainsborough Oval
- public toilets
- popular places to visit in Kiama Downs and Minnamurra, like James Oats Reserve
- accessible parking.



Transport



Minnamurra Train Station

[Get a map of Minnamurra Train Station here.](#)

The Minnamurra Train Station has:

- a guard who can help you
- a boarding ramp
- a hearing loop system
- places where you can rest
- a ramp with handrails.



There are no accessible car parking spaces



Path that leads to the road



The ramp to get to the train platform



There are no colour-contrasted tactile indicators on the train platform



General services



Fredericks IGA Kiama Downs

[Get a map of Fredericks IGA Kiama Downs here.](#)



2 accessible car parking spaces



If you have parked in an accessible car parking space, you need to cross the road to get to the IGA



Accessible path at the IGA



Automatic doors



Gainsborough Centre

[Get a map of the Gainsborough Centre here.](#)

Supermarket



There are no accessible car parking spaces



Accessible path to the supermarket and the carpark



Push door

Fruit market



There are no accessible car parking spaces



Accessible path to the fruit market



Post Office

At the Post Office:

- there are no accessible car parking spaces
- there is a barrier kerb at the car parking




Barrier kerb at the car parking



Push door

North Kiama Neighbourhood Centre



At the Neighbourhood Centre:

- there are no accessible car parking spaces
- there is a barrier kerb at the car parking



Accessible path to the toilet



Grab-rail next to the toilet



The bathroom sink has a twist tap



Playground



Sports and Recreation



Gainsborough Oval

[Get a map of the Gainsborough Oval here.](#)



There are no accessible car parking spaces



Accessible path



The oval



Public toilets



Jones Beach toilets

Jones Beach public toilets are open from 6.00 am to 9.30 pm.

[Find out more about how accessible Jones Beach is here.](#)

[Get a map of Jones Beach here.](#)



The pathway to the accessible toilet



There is a grab rail:

- next to the toilet
- behind the toilet



The shower has a:

- seat
- grab-rail



The bathroom sink has a push tap



Push door



North Street Reserve toilets

North Street Reserve public toilets are open 24 hours a day.

[Find out more about how accessible North Street Reserve is here.](#)

[Get a map of North Street Reserve here.](#)



The pathway to the accessible toilet



1 accessible car parking space



Toilet has grab rail:

- next to the toilet
- behind the toilet



There is a button under the sink that you have to push to use the water



James Oats Reserve toilets

James Oats Reserve public toilets are open 24 hours a day.

[Find out more about how accessible James Oats Reserve is here.](#)


[Get a map of James Oats Reserve here.](#)




Accessible pathway from the car park to all toilets



To get to the toilet, follow the path around to the back of the building and down the side




The path to the accessible toilet on the side of the building



There is a grab-rail:

- next to the toilet
- behind the toilet




The bathroom sink has a twist tap



Trevethan Reserve toilets

Trevethan Reserve public toilets are open 24 hours a day.

[Get a map of Trevethan Reserve here.](#)



1 accessible car parking space



Accessible path to the toilets



A ramp with handrails on both sides



In the toilet there is :

- a button below the sink that you have to push to use the water
- a baby change table in the bathroom



Toilet



Ambulant toilet with grab-rails on both sides

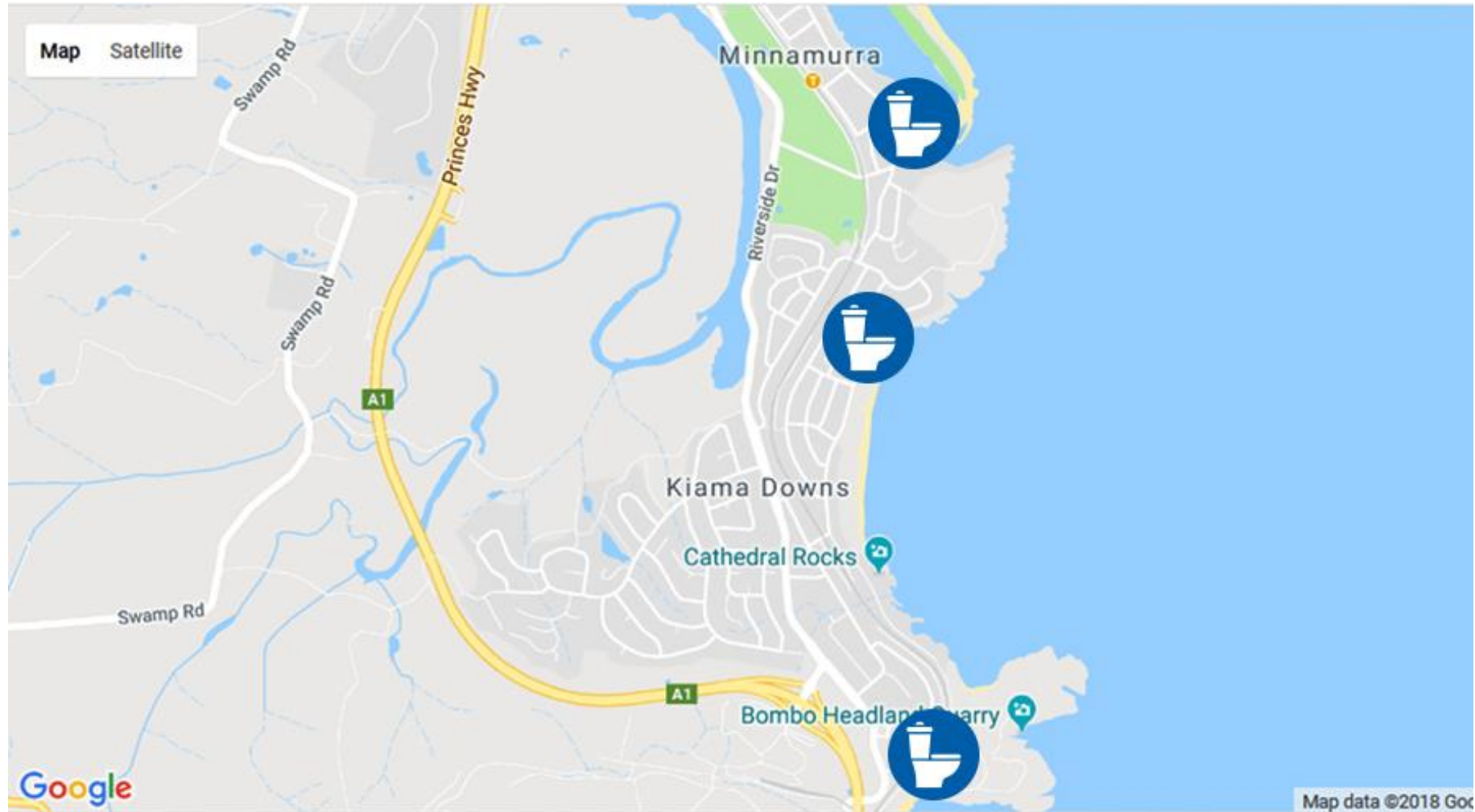


There is a button below the sink that you have to push to use the water



A map of accessible toilets in Kiama Downs

For more information, go to the [National Public Toilet Map website](#).





Popular places to visit



James Oats Reserve

[Find out more about James Oats Reserve here.](#)

[Find out more about the accessible toilets at James Oats Reserve here.](#)

[Get a map of James Oats Reserve here.](#)



Accessible path
to the showers



1 accessible car
parking space



There is no accessible
path to the picnic tables



Boat ramp



The playground is not
connected to the path



Jones Beach Park

[Find out more about the accessible toilets at Jones Beach Park here.](#)

[Find out more about Jones Beach Park here.](#)

[Get a map of Jones Beach Park here.](#)



There are no accessible car parking spaces



Accessible path to the picnic table



Accessible path to the picnic table



North Street Reserve

[Find out more about the accessible toilets at North Street Reserve here.](#)

[Get a map of North Street Reserve here.](#)



1 accessible car parking space



There is no accessible path
to the reserve



Seat



Rangoon Reserve

The closest toilets are at North Street Reserve. [Find out more about the accessible toilets at North Street Reserve here.](#)

[Get a map of Rangoon Reserve here.](#)



Picnic table



Stairs to the river with
a handrail on 1 side



1 accessible car
parking space



Seat



There is no accessible pathway



Thornett Way, Gainsborough

[Get a map of Thornett Way, Gainsborough here.](#)



There are no accessible car parking spaces



Accessible path



Basketball court



The playground is not connected to the path



Playground



Picnic table

Medical services



Kiama Downs Medical Practice

[Get a map of Kiama Downs Medical Practice here.](#)



A ramp to the front entry with a push door



A ramp to the back entry



1 accessible car parking space at the back of the building

Kiama Downs Guardian Pharmacy

[Get a map of Kiama Downs Guardian Pharmacy here.](#)



The pathway to the front door of the pharmacy is paved



1 accessible car parking space across the road



Gerringong





About this section

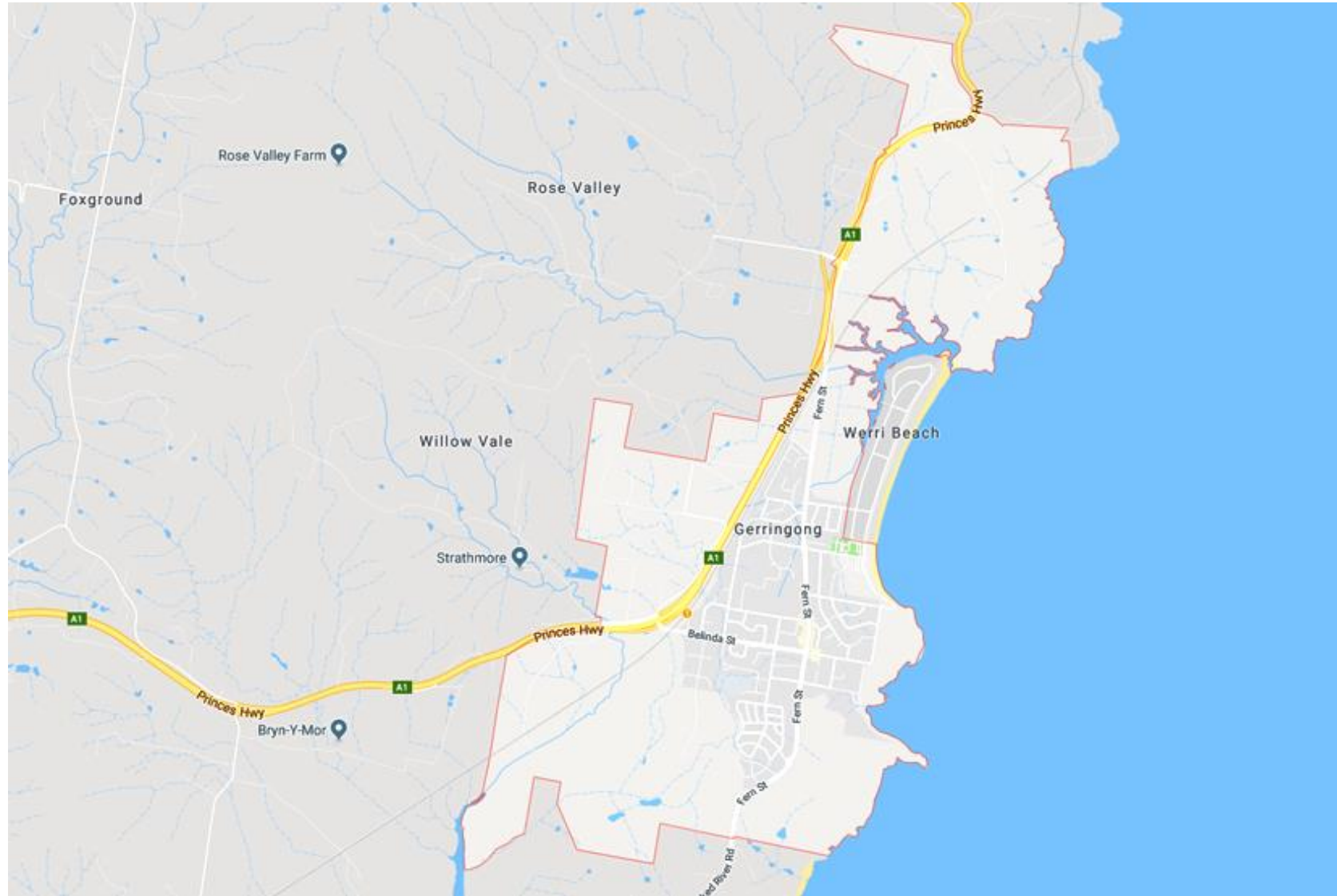


We have put together some information about accessibility in Gerringong. This includes photos and information about:

- accessible parking
- transport
- general services, like shopping centres
- ATMs
- medical services, like chemists
- sport and recreation places, like Boxsell Oval
- pubs and clubs
- public toilets
- popular places to visit in Gerringong, like Cooke Park.



Gerringong map





Accessible parking



Accessible car parking
spaces around Gerringong's
main shopping area



Transport



Gerringong Train Station

[Find out about accessible toilets at the station here.](#)

[Get a map of Gerringong Train Station here.](#)

Gerringong Train Station has:

- direct support from 5.30 am to 9.30 am
- a guard on the train
- toilets open from 5.30 am to 9.30 am
- no accessible toilet
- a hearing loop system
- 2 accessible car parking spaces
- a boarding ramp
- colour-contrasted tactile indicators
- a ramp with a handrail
- places to rest.



2 accessible car parking spaces



A ramp to the train platform



Colour-contrasted tactile indicators on the train platform



General services



Khan's SUPA IGA

[Get a map of Khan's SUPA IGA here.](#)



1 accessible
car parking space



Accessible path from the
parking to the entry



Automatic doors



Accessible toilets



newXpress Gerringong

[Get a map of newXpress Gerringong here.](#)



1 accessible car parking space



The path to the newXpress is a little bit steep – you might need help using it



Push door

Australia Post Office

[Get a map of the Australia Post Office here.](#)



There is:

- no accessible car parking space
- a barrier kerb at the parking



Push door





Gerringong Town Hall

[Get a map of Gerringong Town Hall here.](#)



1 accessible car parking space behind the Town Hall



Accessible path to the front of the Town Hall



A path with a handrail on 1 side




A path with a handrail on 1 side



Pull door



Accessible path to the public toilet



Accessible toilet



ATMs



rediATM



1 accessible car parking space at Fern Street



The path in front of the rediATM is a little bit steep

Medical services



Gerringong Family Medical Practice

[Get a map of Gerringong Family Medical Practice here.](#)



Car parking for people visiting the Gerringong Family Medical Practice



The path from the carpark is a little bit steep – you might need help using it



The entry has a:

- push door
- flat surface



Gerringong Pharmacy

[Get a map of Gerringong Pharmacy here.](#)



1 accessible car parking space at
Fern Street



The path to the pharmacy is a little bit
steep – you might need help using it



The entry has a:

- slide door
- flat surface



Town Centre Medical practice and Lavery Pathology

[Get a map of Town Centre Medical practice and Lavery Pathology here.](#)



Push door



1 accessible car parking space
across the road



Enter down the side of the building

There is a slight ramp from the
footpath to the front of the building



Sports and recreation



Boxsell Oval (cricket fields)

[Get a map of Boxsell Oval here.](#)



There are no accessible car parking spaces



Accessible path



There is an accessible path to the toilet, but there are no accessible toilets



Michael Cronin Oval (Rugby League)

[Get a map of Michael Cronin Oval here.](#)



There are no accessible car parking spaces



There is a bit of a bend in the path




A ramp to the oval with a handrail on 1 side



A ramp to the oval with a handrail on 1 side



The path to the oval is not flat



Seating area



Playground



Gerringong Netball Court

[Get a map of Gerringong Netball Court here.](#)



There are no accessible car parking spaces



Stairs to get to the netball court



There is a bit of a bend in the path to get to the netball court



The surface of the path is not flat and the path to the netball court is a little bit steep – you might need help using it



Netball court



There is not a path that goes all the way around the netball courts






Gerringong Tennis Court


[Get a map of Gerringong Tennis Court here.](#)



Accessible parking at the bowling club



Parking at the tennis court



The surface of the path is not flat



There is a ramp to get to the Club House



The path to the tennis court is a little bit steep – you might need help using it



Gerry Emery Reserve (soccer and cricket fields)

[Get a map of Gerry Emery Reserve here.](#)



There are no accessible car parking spaces




Accessible path from the parking to the Club House



There is not a path that goes all the way to the fields




Seating



There is a grab-rail:

- next to the toilet
- behind the toilet



The bathroom sink has a push tap



Dorothy Baily Oval (hockey fields)



There are no accessible
car parking spaces



Oval



There is a steep path to the
Club House and it leads onto grass

There is no path from the oval
to the Club House



Pubs and clubs



Cronin's Hotel

[Get a map of Cronin's Hotel here.](#)



2 accessible car parking spaces



There is a grab-rail:

- next to the toilet
- behind the toilet



Pull door



The bathroom sink has a push tap



Gerringong Bowling Club

[Get a map of Gerringong Bowling Club here.](#)



1 accessible car parking space




1 accessible car parking space



1 accessible car parking space



1 accessible car parking space



A ramp to the bowling club with 1 handrail



Automatic doors



Grab-rail next to the toilet



The bathroom sink has a twist tap



Public toilets



Gerringong Surf Life Saving Club toilets

Gerringong Surf Life Saving Club public toilets are open 24 hours a day.

[Find out more about the accessible toilets at South Werri Beach Reserve here.](#)

[Get a map of Gerringong Surf Life Saving Club here.](#)




2 accessible
car parking spaces



Accessible path
from the parking



Accessible path and a bollard



There is a grab-rail:
• next to the toilet
• behind the toilet



Cooke Park (Boat Harbour) toilets

The Cooke Park (Boat Harbour) public toilets are open from 6.00 am to 9.30 pm.

[Find out more about how accessible Cooke Park \(Boat Harbour\) is here.](#)

[Get a map of Cooke Park \(Boat Harbour\) here.](#)



1 accessible
car parking space



There is no accessible
path to get to the toilet



Push door for the toilet



There is a grab rail:

- next to the toilet
- behind the toilet



Accessible toilets



Seat in front of the toilet



There is a button under the
sink you have to push for water



Gerringong Town Hall toilets


The Gerringong Town Hall toilets are open from 6.00 am to 9.30 pm.

[Find out more about how accessible Gerringong Town Hall is here.](#)

[Get a map of Gerringong Town Hall here.](#)



Accessible path



Grab-rail next to the toilet



The bathroom sink has a twist tap



South Werri Beach toilets

South Werri Beach public toilets are open 24 hours a day. There are no accessible toilets.

[Find out more about how accessible Werri Beach Rock Pool is here.](#)

[Get a map of South Werri Beach here.](#)



1 accessible car parking space




The path to the toilet is a little bit steep – you might need help using it



There is a corner in the path to get into the toilets



The bathroom sink has a twist tap



Toilet



Lloyd Rees Reserve and North Werri Beach toilets

Lloyd Rees Reserve and North Werri Beach public toilets are open 24 hours a day. There are no accessible toilets.

[Find out more about how accessible Lloyd Reese Reserve and North Werri Beach are here.](#)

[Get a map of Lloyd Rees Reserve and North Werri Beach here.](#)




There is an accessible path from the parking to the toilets, but it is not flat all the way



The bathroom sink has a twist tap



Accessible path to the toilets



Toilet



Gerringong Train Station toilets

Gerringong Train Station public toilets are open from 5.30 am to 9.30 am. There are no accessible toilets.

[Find out more about how accessible the Gerringong Train Station is here.](#)

[Get a map of Gerringong Train Station here.](#)



1 accessible car parking space




Toilet



A ramp to the train station with:

- handrails on both sides
- colour-contrasted tactile indicators

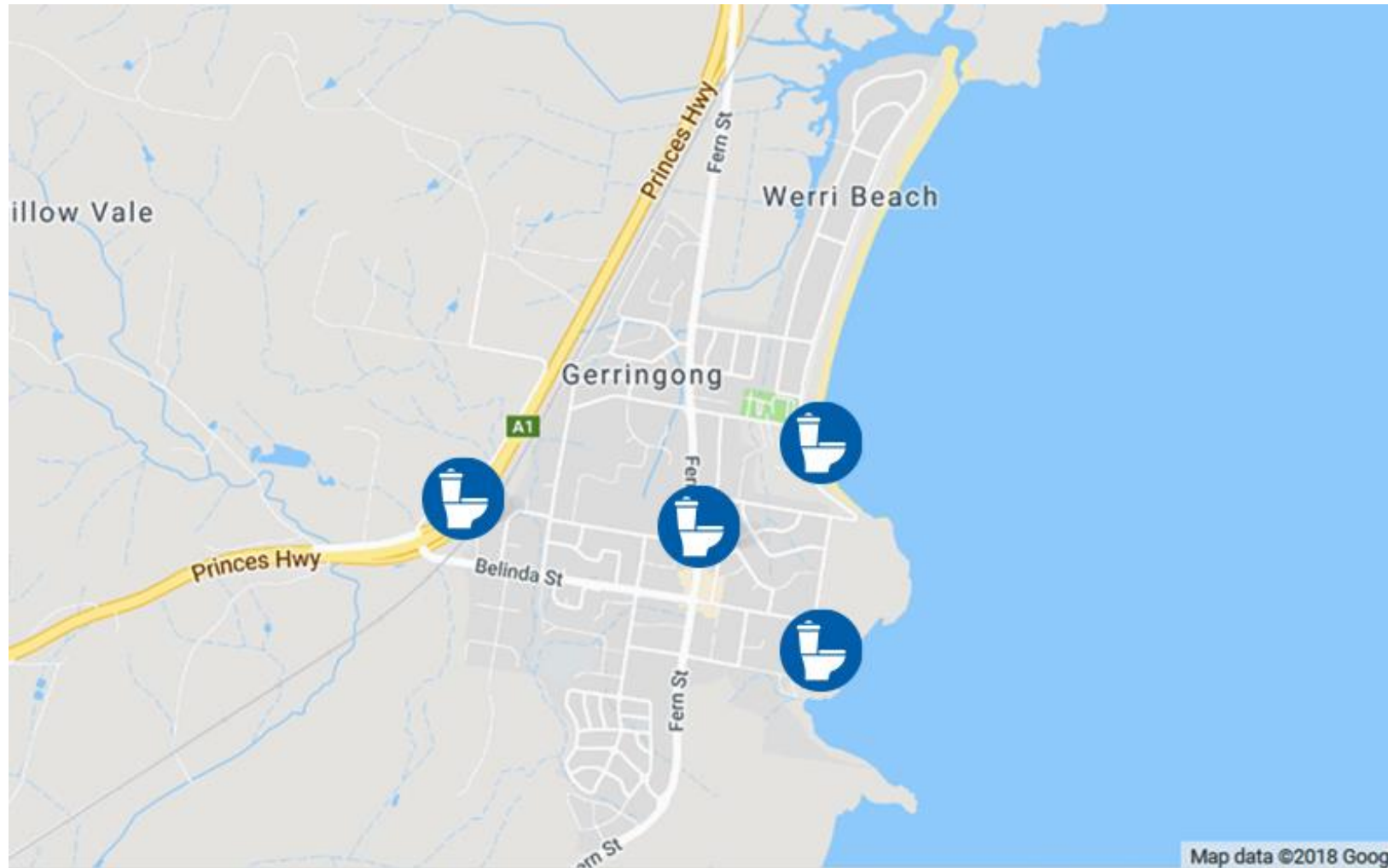


The bathroom sink has a twist tap



A map of accessible toilets in Gerringong

For more information, go to the [National Public Toilet Map website](#).





Popular places to visit



Accessible fitness equipment at South Werri Beach Reserve

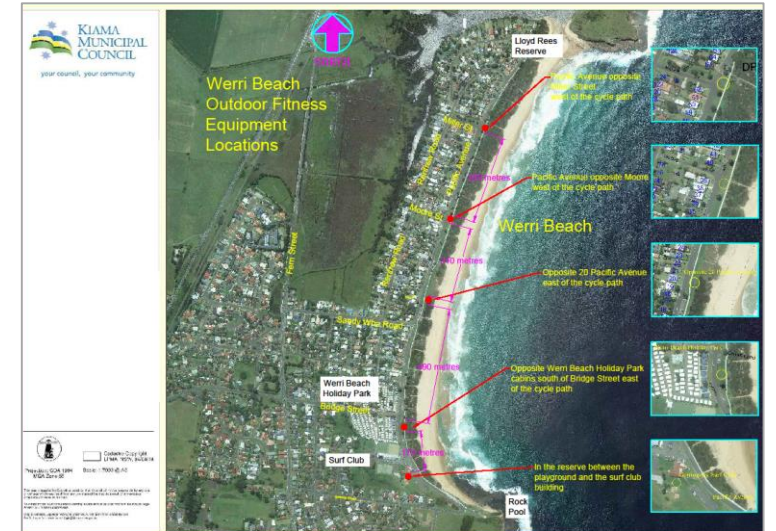
Not all outdoor fitness equipment is accessible.



Shoulder press machine



Lateral pull-down machine



A map of the accessible fitness equipment at South Werri Beach Reserve



Cooke Park (Boat Harbour)

[Find out more about the accessible toilets at Cooke Park here.](#)

[Get a map of Cooke Park here.](#)



1 accessible car parking space



Accessible path



Accessible path to the seat



Corner in the path to get to the shower



The path is not flat



The path can get slippery



There is 1 step to get into the pool



No accessible path to get to the barbecue and picnic areas



Old School Park

The closest toilets are at Gerringong Town Hall. [Find out more about the accessible toilets at Gerringong Town Hall here.](#)

[Find out more about Old School Park here.](#)

[Get a map of Old School Park here.](#)



1 accessible car parking space at Noble Street



Accessible path at the parking



Stairs with a handrail at the Fern Street entry



Accessible path



Accessible path to the picnic table



Accessible path to the seat



The playground is connected to the path



Drinking station



Ourie Pool, South Werri Beach

[Find out more about the accessible toilets at South Werri Beach here.](#)

[Get a map of South Werri Beach here.](#)



1 accessible car parking space



The path to the pool is a little bit steep – you might need help using it



There are stairs to get to the pool



The accessible path doesn't go all the way to the pool



The path to the pool can go underwater



The path to the pool is:

- slippery
- not flat



Stairs into the pool



Stairs into the pool



South Werri Beach Reserve

[Find out more about the accessible toilets at Gerringong Surf Life Saving Club here.](#)



2 accessible car parking spaces



Accessible path from the parking to the surf club



There are barriers around reserve



Playground



Picnic table



Drinking station



Barbecue



The left path goes to the beach
The right path goes to the carpark



Birralee Reserve, Elambra Estate

[Find out more about Birralee Reserve here.](#)

[Get a map of Birralee Reserve here.](#)



There is street parking available around
Birralee Reserve



The playground is connected to the path



Playground



Gerringong Headland and the whale watching platform

The closest toilets are at Gerringong Town Hall. [Find out more about the accessible toilets at Gerringong Town Hall here.](#)

[Get a map of Gerringong Headland and the whale watching platform here.](#)



1 accessible car parking space



To get to the path, you need to go:

- down a kerb
- onto the road



The path to the flagpole is a little bit steep – you might need help using it



The accessible path doesn't go all the way to the whale watching platform



There is a corner in the path to get to the whale watching platform



Lloyd Rees Reserve (North Werri Beach)

[Find out more about the accessible toilets at Lloyd Reese Reserve here.](#)

[Get a map of Lloyd Reese Reserve here.](#)



There are no accessible car parking spaces



The path to the reserve is a little bit steep – you might need help using it



No accessible path to the shower and drinking stations



No accessible path to the beach



There are no accessible car parking spaces



Path to the lookout



Stairs to get to the lookout

★ More information about accessibility in Gerringong



- Gerringong Town Centre has 7 accessible parking spaces.
- Fern Street has places where you can cross the road. There is only 1 pedestrian crossing.
- Fern Street can be busy as people come in and out of the parking.
- The path on Fern Street is slippery when it is wet.



Accessible parking



The path on Fern Street is a little bit steep



Gerroa





About this section

We have put together some information about accessibility in Gerroa. This includes photos and information about:

- accessible parking
- general services, like the Post Office
- pubs and clubs
- ATMs
- public toilets
- popular places to visit in Gerroa, like Emery Reserve.



General services



Gerroa Newsagent and Post Office



There are no accessible car parking spaces – only parking on the street



The path to the entry is a little bit steep – you might need help using it



Pubs and clubs



Gerroa Fisherman's Club

[Get a map of Gerroa Fisherman's Club here.](#)



4 accessible car parking spaces



A ramp with a handrail on both sides



Automatic doors



There is a grab-rail:

- next to the toilet
- behind the toilet



The bathroom sink has a push tap

Public toilets



Crooked River Road Kiosk toilet

The Crooked River Road Kiosk public toilets are open 24 hours a day.



A ramp to the toilet



There is a grab-rail:

- next to the toilet
- behind the toilet



The bathroom sink has a twist tap



Emery Reserve toilets

The Emery Reserve public toilets are open 24 hours a day.

[Find out more about how accessible Emery Reserve is here.](#)

[Get a map of Emery Reserve here.](#)



There is an accessible path
from the parking



Grab-rail next to the toilet



The bathroom sink has a twist tap



Gerroa Picnic Area toilets

[Get a map of Gerroa Picnic Area here.](#)



1 accessible car parking space



A ramp to the accessible toilet



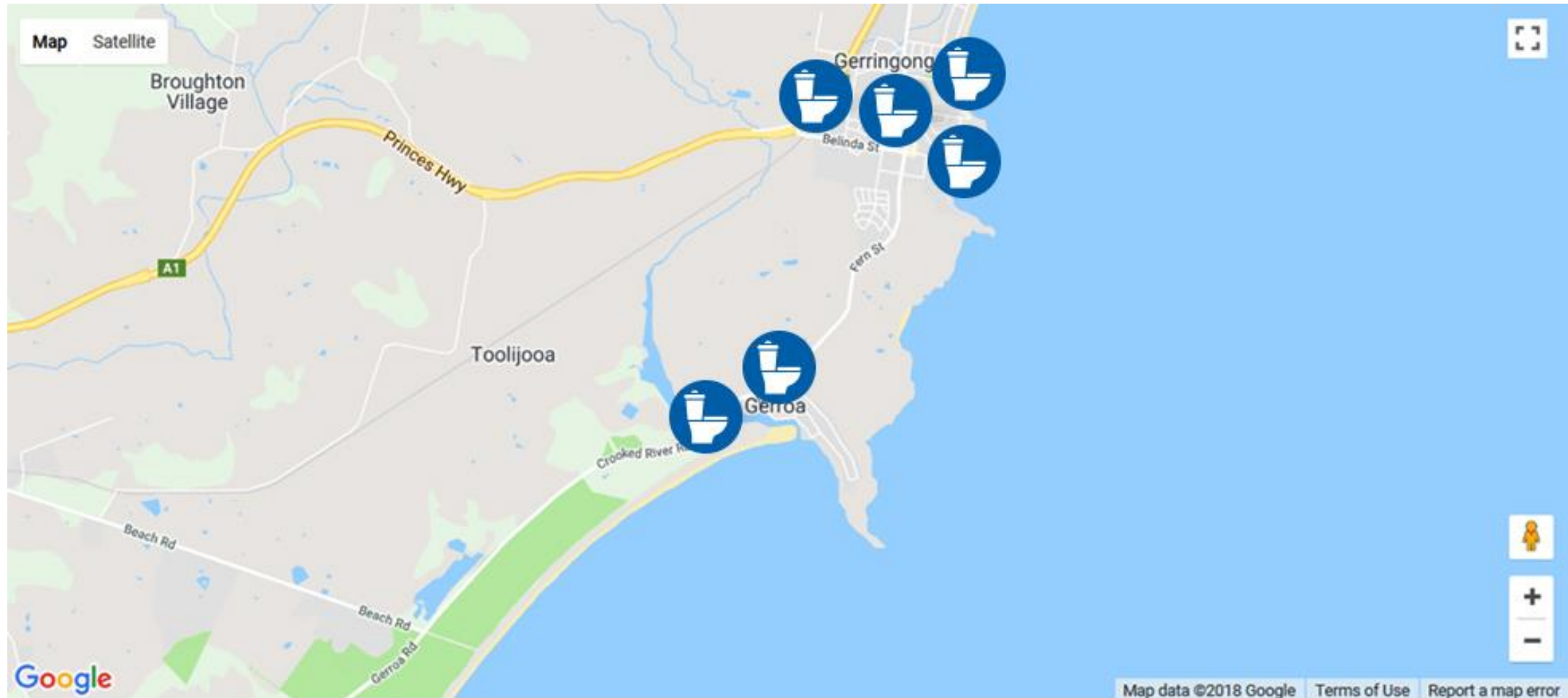
In the bathroom, there is a:

- grab-rail behind the toilet
- push tap for the sink



A map of accessible toilets in Gerroa

For more information, go to the [National Public Toilet Map website](#).





Popular places to visit



Emery Reserve

[Find out more about Emery Reserve here.](#)

[Find out more about the accessible toilets at Emery Reserve here.](#)

[Get a map of Emery Reserve here.](#)



1 accessible car parking space and a path to the accessible toilet



The playground is connected to the path



Accessible path to the barbecue



Picnic area



Little Beach

The closest toilets are at Emery Reserve. [Find out more about the accessible toilets at Emery Reserve here.](#)



There are no accessible car parking spaces



The kerb



Path to the shower



Stairs to get to the beach



There is a boat ramp at [Ricketts Reserve](#). It is steep – you might need help using it



There is no accessible path on the beach



Seven Mile Beach

The closest toilets are at Emery Reserve. [Find out more about the accessible toilets at Emery Reserve here.](#)



1 accessible car parking space



Accessible bridge to get to the beach



The bridge

There is a ramp
at the end of the
bridge



There is a small
corner getting off
the bridge



Gerroa Picnic Area

[Find out more about the accessible toilets at Gerroa Picnic Area here.](#)



1 accessible car parking space



Accessible path



Accessible path to the picnic table



Accessible picnic table



The path to the beach isn't flat



Ricketts Reserve

The closest toilets are at Emery Reserve. [Find out more about the accessible toilets at Emery Reserve here.](#)



There are no accessible car parking spaces



There is a barrier kerb to get onto the path



Accessible path to the picnic area




You need to go on the road to get to the boat ramp



There is a barrier kerb to get onto the path



Boat ramp



The stairs or boat ramp to the beach are steep – you might need help



Jamberoo





About this section



We have put together some information about accessibility in Jamberoo. This includes photos and information about:

- accessible parking
- general services, like the Post Office
- sport and recreation places, like Kevin Walsh Oval
- pubs and clubs
- public toilets
- popular places to visit in Jamberoo, like Jamberoo Pool.



General services



Jamberoo School of Arts Hall

[Get a map of Jamberoo School of Arts Hall here.](#)



1 accessible car parking space



Accessible path



There is no accessible toilet, but there is a grab-rail next to the toilet



The bathroom sink has a push tap




A ramp with a handrail on 1 side



Australia Post Office

[Get a map of Australia Post Office here.](#)



There is:

- no accessible car parking space
- a barrier kerb at the parking



Entry

Jamberoo Newsagency

[Get a map of Jamberoo Newsagency here.](#)



There are no accessible car parking spaces

The path is a little bit steep – you might need help using it



The path to the newsagency is a little bit steep – you might need help using it



Entry




Jamberoo IGA

[Get a map of Jamberoo IGA here.](#)



1 accessible car parking space



The path from the parking to the IGA is a little bit steep – you might need help using it




Entry

Jamberoo Youth Hall

[Get a map of Jamberoo Youth Hall here.](#)



1 accessible car parking space



The path to the hall is not flat



Entry



Adult Change Table – Kevin Walsh Oval



There is an adult change table at Kevin Walsh Oval with an electric hoist.

You need a **MLAK Key** to get in.

A MLAK key lets people with disability get into places, like accessible toilets that might be locked.

You can get a MLAK Key from the:

- [Jamberoo IGA](#)
- [Jamberoo Pub](#)



Sports and recreation



Kevin Walsh Oval

[Find out more about the accessible toilets at Kevin Walsh Oval here.](#)

[Get a map of Kevin Walsh Oval here.](#)



There are no accessible car parking spaces



Oval



The Club House



Pubs and clubs



Jamberoo Pub

[Get a map of Jamberoo Pub here.](#)



There are no accessible car parking spaces

The path is a little bit steep – you might need help using it



The toilets inside the pub are not accessible



There is an accessible toilet behind the pub in the Saleyards Motel

The toilet has a hand-rail next to it

You can get a key from the bar staff



There is an entry next to the stairs

You might need help with the pull door



The path to the accessible toilet from the car park

The car park is used as a pathway to get to the accessible toilet



The hallway



Accessible path to the pub



Jamberoo Bowling and Recreational Club

[Get a map of Jamberoo Bowling and Recreational Club here.](#)



1 accessible car parking space
in the public car park



The bathroom sink
has a twist tap



The ramp into the club is a
little bit steep – you might
need help using it



At the entry:

- it's a little bit steep
- there is a mat to stop you slipping
- there are automatic doors



There is a grab-rail:

- next to the toilet
- behind the toilet

Public toilets



Saddleback Mountain Lookout toilets

The Saddleback Mountain Lookout public toilets are open 24 hours a day. There are no accessible toilets.

[Find out more about how accessible Saddleback Mountain Lookout is here.](#)

[Get a map of Saddleback Mountain Lookout here.](#)



The path to the toilet is a little bit steep – you might need help using it



The path to the toilet is a little bit steep – you might need help using it



The bathroom sink has a twist tap



Jerrara Dam Reserve toilets

The Jerrara Dam Reserve public toilets are open 24 hours a day. There are no accessible toilets.



Accessible path
with bollards



There is a grab-rail:

- next to the toilet
- behind the toilet



Entry



The bathroom sink
has a push tap



Kevin Walsh Oval toilets

The Kevin Walsh Oval accessible toilets and adult change facility are open 24 hours a day.

[Find out more about how accessible Kevin Walsh Oval is here.](#)

[Find out more about the adult change table at Kevin Walsh Oval here.](#)

[Get a map of Kevin Walsh Oval here.](#)



There is a grab-rail:

- next to the toilet
- behind the toilet



There is an adult
change table.



The bathroom sink
has a push tap




The path goes all the way from
the car park to the accessible
toilets. You may have to cross
the carpark depending on
where you park.



Jamberoo Pool toilets



1 accessible car parking space




The shower has a:

- seat
- grab-rail

The bathroom sink has a push tap



A ramp with a handrail on 1 side



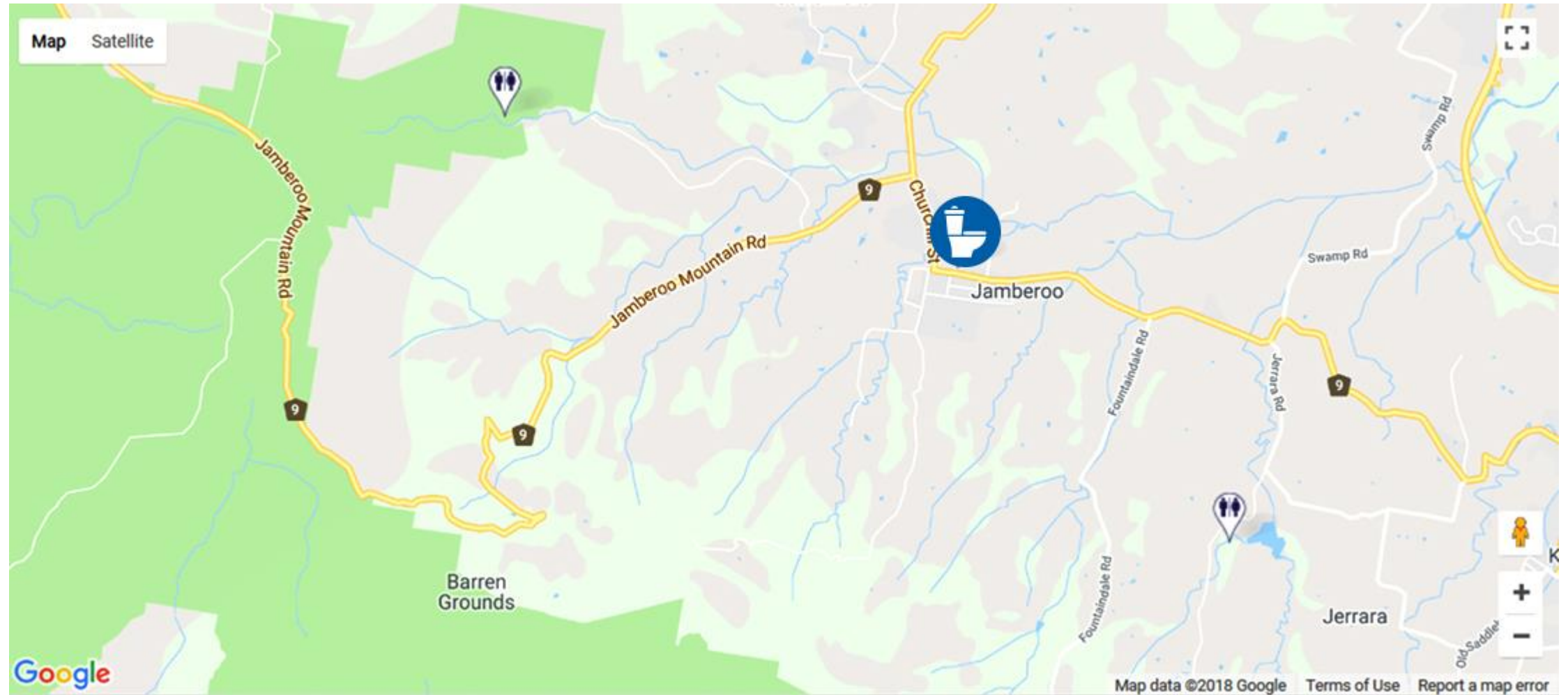
There is a grab-rail:

- next to the toilet
- behind the toilet



A map of accessible toilets in Jamberoo

For more information, go to the [National Public Toilet Map website](#).





Popular places to visit




Jamberoo Pool

[Find out more about the accessible toilets at Jamberoo Pool here.](#)



1 accessible car parking space



A ramp with a handrail on 1 side



The pool has an electric lift



Reid Park

The closest toilets are at Kevin Walsh Oval. [Find out more about the accessible toilets at Reid Park here.](#)

[Get a map of Reid Park here.](#)



There are no accessible car parking spaces



Accessible path to the park and barbecue area



Accessible undercover picnic tables



Accessible picnic table

The playground is connected to the path



The path doesn't go all the way to the gazebo



Saddleback Mountain Lookout

[Find out more about the accessible toilets at Saddleback Mountain Lookout here.](#)

[Get a map of Saddleback Mountain Lookout here.](#)

Northern lookout



There are no accessible car parking spaces



Accessible path



Accessible lookout



Saddleback Mountain Lookout

Southern lookout



There are no accessible car parking spaces



The path doesn't go all the way to the lookout



Accessible picnic table



The stairs to the lookout are steep

Western lookout



There are no accessible car parking spaces



There is a gate blocking part of the path



The path to the lookout is a little bit steep – you might need help using it



Accessible lookout



Jamberoo Lookout

[Get a map of Jamberoo Lookout here.](#)



Accessible path from the parking



Accessible lookout



More information about accessibility in Jamberoo



- Jamberoo Town Centre has 2 main carpark. Only 1 has an accessible car parking space.
- Allowrie Street has places where you can cross the road. There is only 1 pedestrian crossing.
- The path on Allowrie Street is slippery when it is wet.



Main street of Jamberoo



1 accessible car parking space

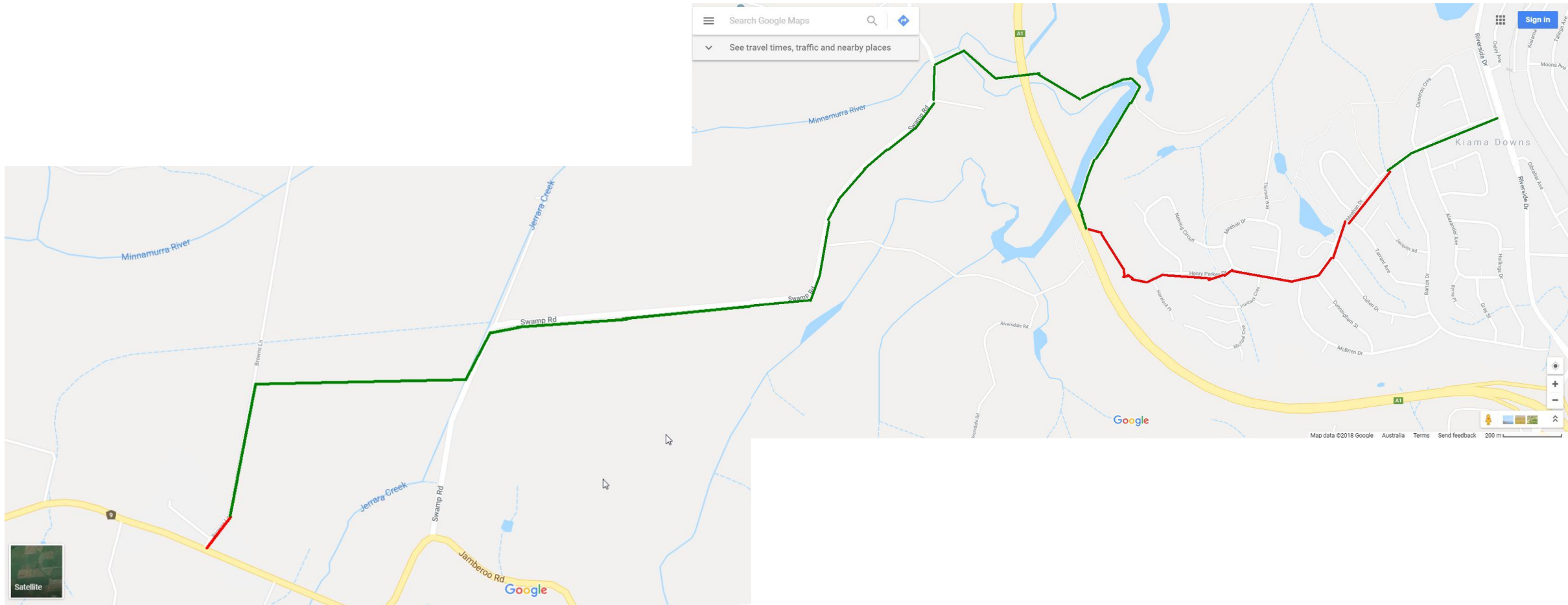


A carpark off of the main street



It is steep from Henry Parks Drive to the Billabong – you might need help

It is steep from Henry Parks Drive to the Billabong – you might need help





Riding for the Disabled (Jerrara)

[Find more information at the Riding for the Disabled Facebook page.](#)

Illawarra Fly Treetop Walk

[Find more information at the Illawarra Fly Tree Top Walk website.](#)

The Illawarra Fly Tree Top Walk has:

- accessible car parking close to the Visitors Centre
- a wheelchair accessible Visitors Centre
- accessible toilets
- lifts to the treetop walk for wheelchairs
- free entry for carers.





Minnamurra Rainforest and Budderoo National Park

[Find more information at the NSW National Parks and Wildlife Service website.](#)

Minnamurra Rainforest is wheelchair accessible and has:

- accessible car parking spaces
- accessible toilets
- an accessible picnic area and café.

Carrington Falls

[Find more information at the NSW National Parks and Wildlife Service website.](#)

If you are using a wheelchair, you can get help to get to the picnic area and lookout.



Your council, your community

