



Accessibility in the Kiama Local Government Area - Gerroa

Your guide to accessibility in your community

Your council, your community





How to use this guide

We made this guide to help you work out places in the Kiama Local Government Area that are **accessible**.

When something is accessible, it means you can enter a place or building. Or, you can use a service or get information.

We have worked out how accessible places are and put them in different groups.

These groups are:



- easy – accessible



- medium – you might need help from someone else



- hard – you will need help from someone else



- not accessible.

You might find some places easier or harder to get to than what this guide says. Not all places will be fully accessible. This guide will help you decide if a place is accessible to you.

Text that is [blue and underlined](#) is linked to more information.

Disclaimer



The term 'Accessible' is used to indicate accessible features of the Kiama Local Government Area (LGA). It is not intended to describe the facilities and features as fully compliant with the requirements of the Disability (Access to Premises) Standard 2010, the Building Code of Australia and/or related Access and Mobility Australian Standards. The information provided in this document is to help you assess your own capacity to access or use the various features.

Contents




Kiama Local Government Area




 [Wheelchairs for the beach](#)

 [Defibrillators](#)


 [Holiday parks](#)


 [Cemeteries](#)

 [Paths where you can cycle](#)


Gerroa



 [General services](#)

 [Pubs and clubs](#)

 [Public toilets](#)

 [Popular places to visit](#)



Kiamia Local Government Area



Wheelchairs for the beach



- There are 2 places where you can get a wheelchair to use on the beach in Kiama. There is:
 - 1 wheelchair at Seven Mile Beach Holiday Park
 - 1 wheelchair at Surf Beach Life Saving Club.
- If you need a wheelchair to get onto Seven Mile Beach, you can ask staff at the holiday park office.
- If you need a wheelchair to get onto Surf Beach, you can ask:
 - a lifesaver
 - someone at the kiosk.





Defibrillators



A defibrillator is a machine that helps people who are having problems with their heart.

It uses electricity to:

- fix a person's heartbeat if it is too slow or too fast
- start a person's heart again if it has stopped.

On the right is a list of places where you can find a defibrillator if you need one.



Summer Site Location	Winter Site Location
Kendall's Beach Life Guards	Kendall's Holiday Park Office
Jones Beach Life Guards	Life Guards Jet Ski
East Beach Life Guards	Kiama Harbour Cabins Office
Bombo Beach Life Guards	Surf Beach Holiday Park Office
Seven Mile Beach Life Guards	Seven Mile Holiday Park Office
Life Guard Vehicle	Life Guards Vehicle
Surf Beach Life Guard	Surf Beach Life Guard Office
Werri Beach Life Guards	Werri Beach Holiday Park Office
Old Council Chambers Building	Old Council Chambers Building
Kiama Council Administration Building	Kiama Council Administration Building
Kiama Community Centre	Kiama Community Centre
Jamberoo Pool	Kiama Leisure Centre
Kiama Showground Pavilion	Kiama Showground Pavilion
Kiama Library	Kiama Library
Kiama Council Depot Stores	Kiama Council Depot Stores
Minnamurra Waste & Recycling Depot	Minnamurra Waste & Recycling Depot
Kiama Leisure Centre	Kiama Leisure Centre



Holiday parks



We have put together some information about holidays parks in Kiama. This includes photos and information about their accessibility.

For more information, please visit www.kiamacoast.com.au

Kiama Harbour Cabins

Cabin 9 is in the medium accessible group. It has:



1 accessible car parking space outside the cabin



A ramp to get into the cabin



Outside barbecue area



Lounge room

Kiama Harbour Cabins



The kitchen is not accessible



Dining area



Bedroom



The shower has a:

- seat
- grab-rail



The bathroom sink has
a twist tap



There is a grab-rail:

- next to the toilet
- behind the toilet



Bunkbeds



Ramps at the doorways

Kendalls on the Beach Holiday Park



There are 2 cabins in the medium accessible group. The photos below are of Cabin 7.



There is parking for Cabin 7



There is a ramp to the cabin



Outside barbecue area




Lounge and dining area



The kitchen is not accessible



There is a grab-rail next to toilet



The shower has a:

- seat
- grab-rail



The bathroom sink has a push tap

Surf Beach Holiday Park



Surf beach has one easy accessible cabin, although not accessibility approved many other cabins have accessibility features.



Accessible ramp to cabin



Accessible kitchen sink



Bench seat in shower
Grab-rails in both shower and toilet areas
Removable shower head



Dining and kitchen area



Outdoor balcony area

Lions Cottage



Lions Cottage is on Shoalhaven Street in Kiama. It is managed by the Lions Clubs of Kiama, Gerringong and Minnamurra.

You can find out more by emailing hello@lionscottage.com.au



A ramp from the car park to the cottage



Bedroom



There is a grab-rail:

- next to the toilet
- behind the toilet



The shower has a grab-rail

There are lots of other accommodation providers in Kiama that have accessible options.

You can contact the Kiama Visitor Information Centre for more information – **1300 654 262**.



Cemeteries



We have put together some information about cemeteries in the Kiama area. This includes photos and information about their accessibility.

Bombo Cemetery

[You can get a map of the Bombo Cemetery here.](#)



There is no accessible parking



The road is also used as a path



Some of the road and all of the path to the accessible toilet has a gravel surface



There is a grab-rail:

- next to toilet
- behind toilet



There is a button under the sink that you have to push to use the water


Jamberoo Cemetery



There is no parking at Jamberoo cemetery



The accessible path doesn't go all the way around the cemetery



This is a photo of Jamberoo Cemetery from the sky

Gerringong Cemetery



[You can get a map of Gerringong Cemetery here.](#)



There is 1 accessible car parking space



There are some accessible paths outside the cemetery



Inside the cemetery it is steep and there is no accessible path



There is an accessible path to the flagpole



Paths where you can cycle





Gerroa





About this section

We have put together some information about accessibility in Gerroa. This includes photos and information about:

- accessible parking
- general services, like the Post Office
- pubs and clubs
- ATMs
- public toilets
- popular places to visit in Gerroa, like Emery Reserve.



General services



Gerroa Newsagent and Post Office



There are no accessible car parking spaces – only parking on the street



The path to the entry is a little bit steep – you might need help using it



Pubs and clubs



Gerroa Fisherman's Club

[Get a map of Gerroa Fisherman's Club here.](#)



4 accessible car parking spaces



A ramp with a handrail on both sides



Automatic doors



There is a grab-rail:

- next to the toilet
- behind the toilet



The bathroom sink has a push tap



Public toilets



Crooked River Road Kiosk toilet

The Crooked River Road Kiosk public toilets are open 24 hours a day.



A ramp to the toilet



There is a grab-rail:

- next to the toilet
- behind the toilet



The bathroom sink has a twist tap



Emery Reserve toilets

The Emery Reserve public toilets are open 24 hours a day.

[Find out more about how accessible Emery Reserve is here.](#)

[Get a map of Emery Reserve here.](#)



There is an accessible path
from the parking



Grab-rail next to the toilet



The bathroom sink has a twist tap



Gerroa Picnic Area toilets

[Get a map of Gerroa Picnic Area here.](#)



1 accessible car parking space



A ramp to the accessible toilet



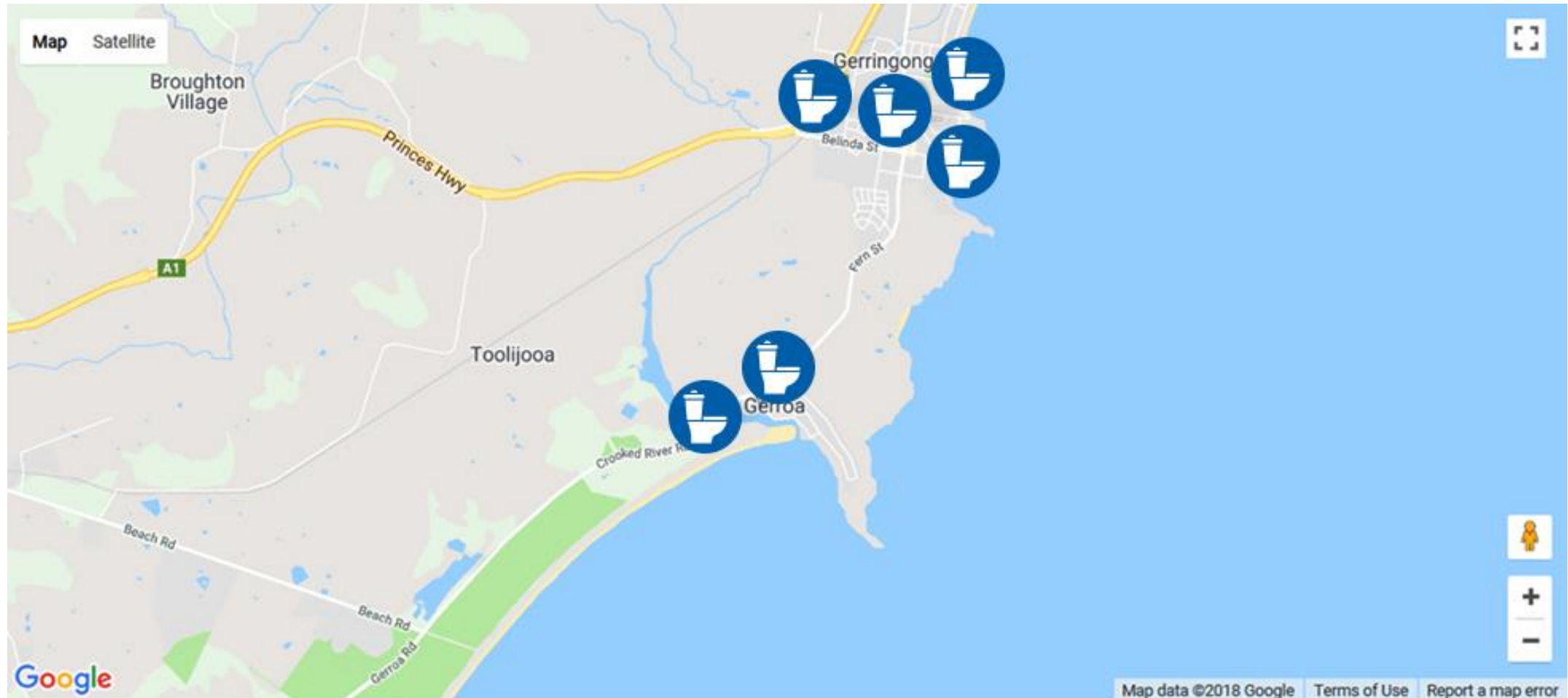
In the bathroom, there is a:

- grab-rail behind the toilet
- push tap for the sink



A map of accessible toilets in Gerroa

For more information, go to the [National Public Toilet Map website](#).





Popular places to visit



Emery Reserve

[Find out more about Emery Reserve here.](#)

[Find out more about the accessible toilets at Emery Reserve here.](#)

[Get a map of Emery Reserve here.](#)



1 accessible car parking space and a path to the accessible toilet



The playground is connected to the path



Accessible path to the barbecue



Picnic area



Little Beach

The closest toilets are at Emery Reserve. [Find out more about the accessible toilets at Emery Reserve here.](#)



There are no accessible car parking spaces



The kerb



Path to the shower



Stairs to get to the beach



There is a boat ramp at [Ricketts Reserve](#). It is steep – you might need help using it



There is no accessible path on the beach



Seven Mile Beach

The closest toilets are at Emery Reserve. [Find out more about the accessible toilets at Emery Reserve here.](#)



1 accessible car parking space



Accessible bridge to get to the beach



The bridge

There is a ramp
at the end of the
bridge



There is a small
corner getting off
the bridge



Gerroa Picnic Area

[Find out more about the accessible toilets at Gerroa Picnic Area here.](#)



1 accessible car parking space



Accessible path



Accessible path to the picnic table



Accessible picnic table



The path to the beach isn't flat



Ricketts Reserve

The closest toilets are at Emery Reserve. [Find out more about the accessible toilets at Emery Reserve here.](#)



There are no accessible car parking spaces



There is a barrier kerb to get onto the path



Accessible path to the picnic area



You need to go on the road to get to the boat ramp



There is a barrier kerb to get onto the path



Boat ramp



The stairs or boat ramp to the beach are steep – you might need help

Your council, your community

