

Appendix G Inundation Hazard Mapping



Title:
Tidal Inundation Extent 2020 HAT - Minnamurra and Jones

Figure:	Rev:
G-1	A

BMT endeavours to ensure that the information provided in this map is correct at the time of publication. BMT does not warrant, guarantee or make representations regarding the currency and accuracy of information contained in this map.





LEGEND

95% Exceedance

50% Exceedance

5% Exceedance

Note: The inundation assessment is for the open coast only (does not capture tidal waterways / estuaries), and no bridges over waterways are overtopped.



Title:
Tidal Inundation Extent 2070 HAT - Minnamurra and Jones

Figure: G-3	Rev: A
-----------------------	------------------

BMT endeavours to ensure that the information provided in this map is correct at the time of publication. BMT does not warrant, guarantee or make representations regarding the currency and accuracy of information contained in this map.





LEGEND

95% Exceedance

50% Exceedance

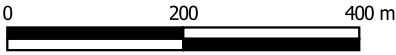
5% Exceedance

Note: The inundation assessment is for the open coast only (does not capture tidal waterways / estuaries), and no bridges over waterways are overtopped.

Title:
Tidal Inundation Extent 2120 HAT - Minnamurra and Jones

Figure: G-4	Rev: A
-----------------------	------------------

BMT endeavours to ensure that the information provided in this map is correct at the time of publication. BMT does not warrant, guarantee or make representations regarding the currency and accuracy of information contained in this map.

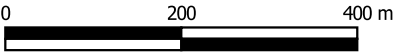




Title:
Coastal Inundation Extent 2020 ARI020 - Minnamurra and Jones

Figure: G-5	Rev: A
-----------------------	------------------

BMT endeavours to ensure that the information provided in this map is correct at the time of publication. BMT does not warrant, guarantee or make representations regarding the currency and accuracy of information contained in this map.





Title:
Coastal Inundation Extent 2040 ARI020 - Minnamurra and Jones

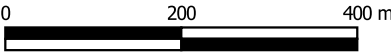
Figure:

G-6

Rev:

A

BMT endeavours to ensure that the information provided in this map is correct at the time of publication. BMT does not warrant, guarantee or make representations regarding the currency and accuracy of information contained in this map.

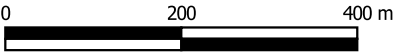




Title:
Coastal Inundation Extent 2070 ARI020 - Minnamurra and Jones

Figure: G-7	Rev: A
-----------------------	------------------

BMT endeavours to ensure that the information provided in this map is correct at the time of publication. BMT does not warrant, guarantee or make representations regarding the currency and accuracy of information contained in this map.



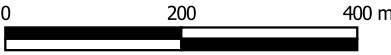


Title:
Coastal Inundation Extent 2120 ARI020 - Minnamurra and Jones

Figure:
G-8

Rev:
A

BMT endeavours to ensure that the information provided in this map is correct at the time of publication. BMT does not warrant, guarantee or make representations regarding the currency and accuracy of information contained in this map.



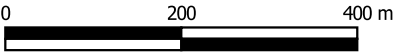




Title:
Coastal Inundation Extent 2040 ARI100 - Minnamurra and Jones

Figure: G-10	Rev: A
------------------------	------------------

BMT endeavours to ensure that the information provided in this map is correct at the time of publication. BMT does not warrant, guarantee or make representations regarding the currency and accuracy of information contained in this map.



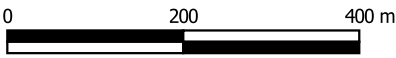


Note: The inundation assessment is for the open coast only (does not capture tidal waterways / estuaries), and no bridges over waterways are overtopped.

Title:
Coastal Inundation Extent 2070 ARI100 - Minnamurra and Jones

Figure: G-11	Rev: A
------------------------	------------------

BMT endeavours to ensure that the information provided in this map is correct at the time of publication. BMT does not warrant, guarantee or make representations regarding the currency and accuracy of information contained in this map.



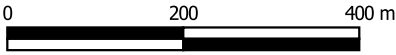


Title:
Coastal Inundation Extent 2120 ARI100 - Minnamurra and Jones

Figure:
G-12

Rev:
A

BMT endeavours to ensure that the information provided in this map is correct at the time of publication. BMT does not warrant, guarantee or make representations regarding the currency and accuracy of information contained in this map.



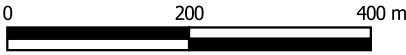


Title:
Tidal Inundation Extent 2020 HAT - Bombo and Boat Harbour

Figure:
G-13

Rev:
A

BMT endeavours to ensure that the information provided in this map is correct at the time of publication. BMT does not warrant, guarantee or make representations regarding the currency and accuracy of information contained in this map.



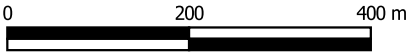


Title:
Tidal Inundation Extent 2040 HAT - Bombo and Boat Harbour

Figure:
G-14

Rev:
A

BMT endeavours to ensure that the information provided in this map is correct at the time of publication. BMT does not warrant, guarantee or make representations regarding the currency and accuracy of information contained in this map.





Title:
Tidal Inundation Extent 2070 HAT - Bombo and Boat Harbour

Figure:
G-15

Rev:
A

BMT endeavours to ensure that the information provided in this map is correct at the time of publication. BMT does not warrant, guarantee or make representations regarding the currency and accuracy of information contained in this map.

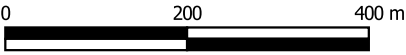




Title:
Tidal Inundation Extent 2120 HAT - Bombo and Boat Harbour

Figure: G-16	Rev: A
------------------------	------------------

BMT endeavours to ensure that the information provided in this map is correct at the time of publication. BMT does not warrant, guarantee or make representations regarding the currency and accuracy of information contained in this map.





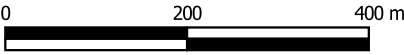
Note: The inundation assessment is for the open coast only (does not capture tidal waterways / estuaries), and no bridges over waterways are overtopped.

Title:
Coastal Inundation Extent 2020 ARI020 - Bombo and Boat Harbour

Figure:
G-17

Rev:
A

BMT endeavours to ensure that the information provided in this map is correct at the time of publication. BMT does not warrant, guarantee or make representations regarding the currency and accuracy of information contained in this map.





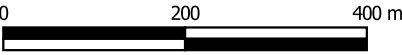
Note: The inundation assessment is for the open coast only (does not capture tidal waterways / estuaries), and no bridges over waterways are overtopped.

Title:
Coastal Inundation Extent 2040 ARI020 - Bombo and Boat Harbour

Figure:
G-18

Rev:
A

BMT endeavours to ensure that the information provided in this map is correct at the time of publication. BMT does not warrant, guarantee or make representations regarding the currency and accuracy of information contained in this map.





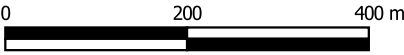
Note: The inundation assessment is for the open coast only (does not capture tidal waterways / estuaries), and no bridges over waterways are overtopped.

Title:
Coastal Inundation Extent 2070 ARI020 - Bombo and Boat Harbour

Figure:
G-19

Rev:
A

BMT endeavours to ensure that the information provided in this map is correct at the time of publication. BMT does not warrant, guarantee or make representations regarding the currency and accuracy of information contained in this map.



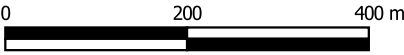


Title:
Coastal Inundation Extent 2120 ARI020 - Bombo and Boat Harbour

Figure:
G-20

Rev:
A

BMT endeavours to ensure that the information provided in this map is correct at the time of publication. BMT does not warrant, guarantee or make representations regarding the currency and accuracy of information contained in this map.





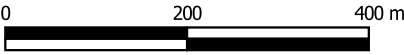
Note: The inundation assessment is for the open coast only (does not capture tidal waterways / estuaries), and no bridges over waterways are overtopped.

Title:
Coastal Inundation Extent 2020 ARI100 - Bombo and Boat Harbour

Figure:
G-21

Rev:
A

BMT endeavours to ensure that the information provided in this map is correct at the time of publication. BMT does not warrant, guarantee or make representations regarding the currency and accuracy of information contained in this map.





Title:
Coastal Inundation Extent 2040 ARI100 - Bombo and Boat Harbour

Figure: G-22	Rev: A
------------------------	------------------

BMT endeavours to ensure that the information provided in this map is correct at the time of publication. BMT does not warrant, guarantee or make representations regarding the currency and accuracy of information contained in this map.





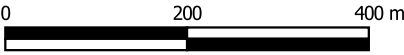
Note: The inundation assessment is for the open coast only (does not capture tidal waterways / estuaries), and no bridges over waterways are overtopped.

Title:
Coastal Inundation Extent 2070 ARI100 - Bombo and Boat Harbour

Figure:
G-23

Rev:
A

BMT endeavours to ensure that the information provided in this map is correct at the time of publication. BMT does not warrant, guarantee or make representations regarding the currency and accuracy of information contained in this map.



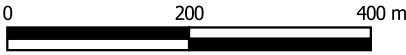


Title:
Coastal Inundation Extent 2120 ARI100 - Bombo and Boat Harbour

Figure:
G-24

Rev:
A

BMT endeavours to ensure that the information provided in this map is correct at the time of publication. BMT does not warrant, guarantee or make representations regarding the currency and accuracy of information contained in this map.

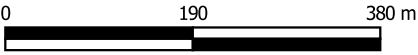




Title:
Tidal Inundation Extent 2020 HAT - Surf, Kendalls and Easts

Figure: G-25	Rev: A
------------------------	------------------

BMT endeavours to ensure that the information provided in this map is correct at the time of publication. BMT does not warrant, guarantee or make representations regarding the currency and accuracy of information contained in this map.



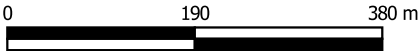


Title:
Tidal Inundation Extent 2040 HAT - Surf, Kendalls and Easts

Figure:
G-26

Rev:
A

BMT endeavours to ensure that the information provided in this map is correct at the time of publication. BMT does not warrant, guarantee or make representations regarding the currency and accuracy of information contained in this map.

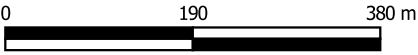




Title:
Tidal Inundation Extent 2070 HAT - Surf, Kendalls and Easts

Figure: G-27	Rev: A
------------------------	------------------

BMT endeavours to ensure that the information provided in this map is correct at the time of publication. BMT does not warrant, guarantee or make representations regarding the currency and accuracy of information contained in this map.

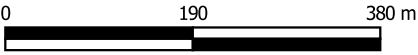




Title:
Tidal Inundation Extent 2120 HAT - Surf, Kendalls and Easts

Figure: G-28	Rev: A
------------------------	------------------

BMT endeavours to ensure that the information provided in this map is correct at the time of publication. BMT does not warrant, guarantee or make representations regarding the currency and accuracy of information contained in this map.

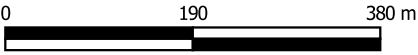




Title:
Coastal Inundation Extent 2020 ARI020 - Surf, Kendalls and Easts

Figure: G-29	Rev: A
------------------------	------------------

BMT endeavours to ensure that the information provided in this map is correct at the time of publication. BMT does not warrant, guarantee or make representations regarding the currency and accuracy of information contained in this map.



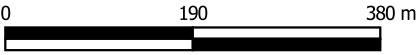


Title:
Coastal Inundation Extent 2040 ARI020 - Surf, Kendalls and Easts

Figure:
G-30

Rev:
A

BMT endeavours to ensure that the information provided in this map is correct at the time of publication. BMT does not warrant, guarantee or make representations regarding the currency and accuracy of information contained in this map.

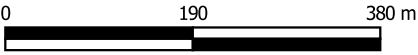




Title:
Coastal Inundation Extent 2070 ARI020 - Surf, Kendalls and Easts

Figure: G-31	Rev: A
------------------------	------------------

BMT endeavours to ensure that the information provided in this map is correct at the time of publication. BMT does not warrant, guarantee or make representations regarding the currency and accuracy of information contained in this map.

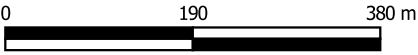




Title:
Coastal Inundation Extent 2120 ARI020 - Surf, Kendalls and Easts

Figure: G-32	Rev: A
------------------------	------------------

BMT endeavours to ensure that the information provided in this map is correct at the time of publication. BMT does not warrant, guarantee or make representations regarding the currency and accuracy of information contained in this map.



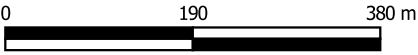


Title:
Coastal Inundation Extent 2020 ARI100 - Surf, Kendalls and Easts

Figure:
G-33

Rev:
A

BMT endeavours to ensure that the information provided in this map is correct at the time of publication. BMT does not warrant, guarantee or make representations regarding the currency and accuracy of information contained in this map.

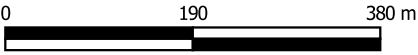




Title:
Coastal Inundation Extent 2040 ARI100 - Surf, Kendalls and Easts

Figure: G-34	Rev: A
------------------------	------------------

BMT endeavours to ensure that the information provided in this map is correct at the time of publication. BMT does not warrant, guarantee or make representations regarding the currency and accuracy of information contained in this map.



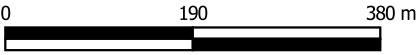


Title:
Coastal Inundation Extent 2070 ARI100 - Surf, Kendalls and Easts

Figure:
G-35

Rev:
A

BMT endeavours to ensure that the information provided in this map is correct at the time of publication. BMT does not warrant, guarantee or make representations regarding the currency and accuracy of information contained in this map.

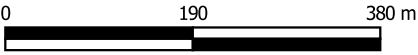




Title:
Coastal Inundation Extent 2120 ARI100 - Surf, Kendalls and Easts

Figure: G-36	Rev: A
------------------------	------------------

BMT endeavours to ensure that the information provided in this map is correct at the time of publication. BMT does not warrant, guarantee or make representations regarding the currency and accuracy of information contained in this map.



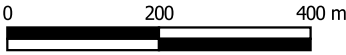


Title:
Tidal Inundation Extent 2020 HAT - Rocky Coast - Mid Kiama

Figure:
G-37

Rev:
A

BMT endeavours to ensure that the information provided in this map is correct at the time of publication. BMT does not warrant, guarantee or make representations regarding the currency and accuracy of information contained in this map.









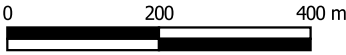


Title:
Coastal Inundation Extent 2020 ARI020 - Rocky Coast - Mid Kiama

Figure:
G-41

Rev:
A

BMT endeavours to ensure that the information provided in this map is correct at the time of publication. BMT does not warrant, guarantee or make representations regarding the currency and accuracy of information contained in this map.

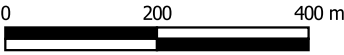




Title:
Coastal Inundation Extent 2040 ARI020 - Rocky Coast - Mid Kiama

Figure: G-42	Rev: A
------------------------	------------------

BMT endeavours to ensure that the information provided in this map is correct at the time of publication. BMT does not warrant, guarantee or make representations regarding the currency and accuracy of information contained in this map.



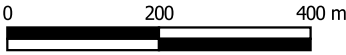


Title:
Coastal Inundation Extent 2070 ARI020 - Rocky Coast - Mid Kiama

Figure:
G-43

Rev:
A

BMT endeavours to ensure that the information provided in this map is correct at the time of publication. BMT does not warrant, guarantee or make representations regarding the currency and accuracy of information contained in this map.



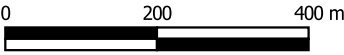


Title:
Coastal Inundation Extent 2120 ARI020 - Rocky Coast - Mid Kiama

Figure:
G-44

Rev:
A

BMT endeavours to ensure that the information provided in this map is correct at the time of publication. BMT does not warrant, guarantee or make representations regarding the currency and accuracy of information contained in this map.

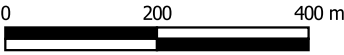




Title:
Coastal Inundation Extent 2020 ARI100 - Rocky Coast - Mid Kiama

Figure: G-45	Rev: A
------------------------	------------------

BMT endeavours to ensure that the information provided in this map is correct at the time of publication. BMT does not warrant, guarantee or make representations regarding the currency and accuracy of information contained in this map.





Title:
Coastal Inundation Extent 2040 ARI100 - Rocky Coast - Mid Kiama

Figure: G-46	Rev: A
------------------------	------------------

BMT endeavours to ensure that the information provided in this map is correct at the time of publication. BMT does not warrant, guarantee or make representations regarding the currency and accuracy of information contained in this map.



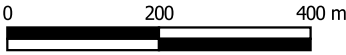


Title:
Coastal Inundation Extent 2070 ARI100 - Rocky Coast - Mid Kiama

Figure:
G-47

Rev:
A

BMT endeavours to ensure that the information provided in this map is correct at the time of publication. BMT does not warrant, guarantee or make representations regarding the currency and accuracy of information contained in this map.



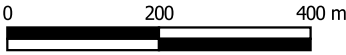


Title:
Coastal Inundation Extent 2120 ARI100 - Rocky Coast - Mid Kiama

Figure:
G-48

Rev:
A

BMT endeavours to ensure that the information provided in this map is correct at the time of publication. BMT does not warrant, guarantee or make representations regarding the currency and accuracy of information contained in this map.



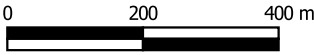


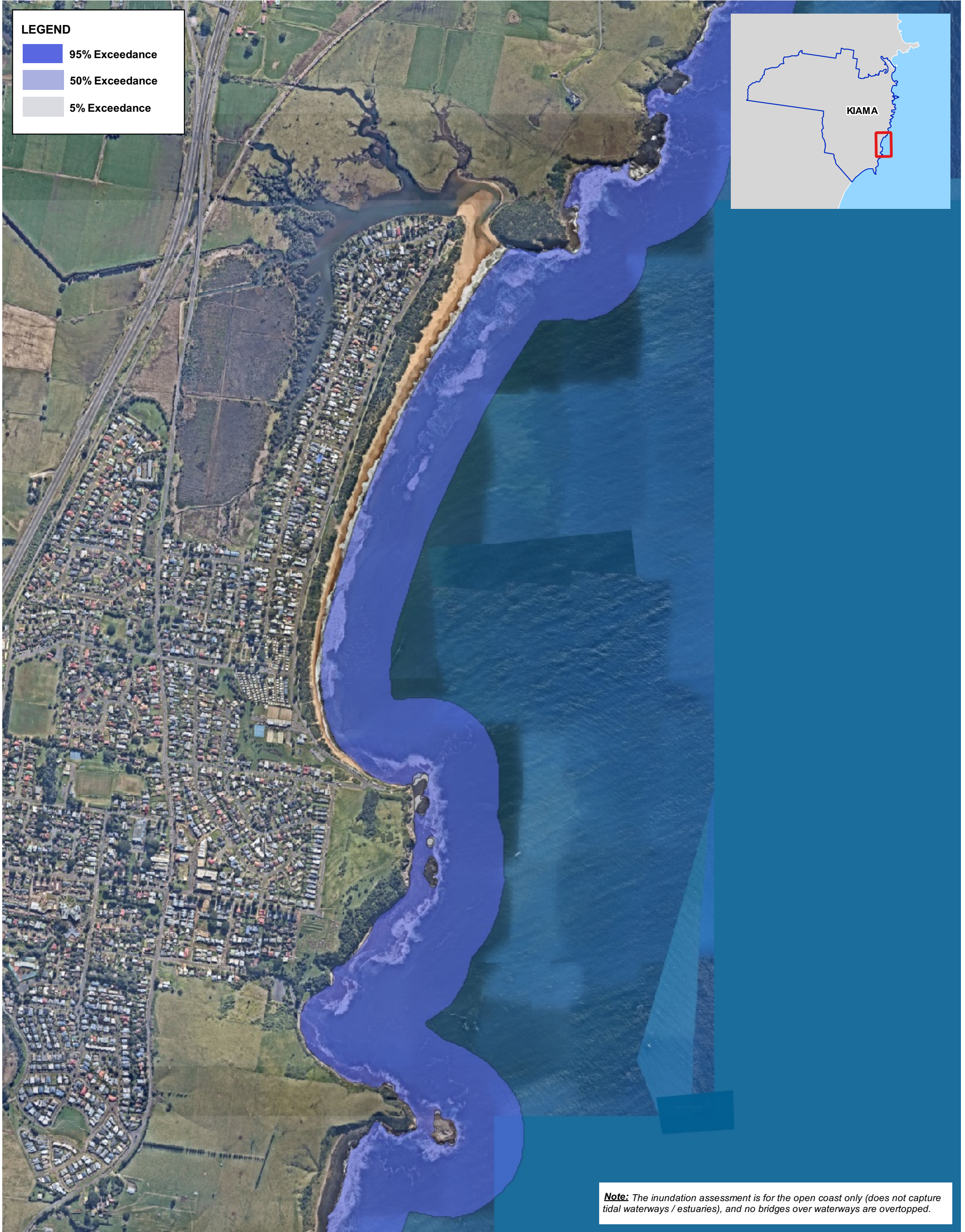
Title:
Tidal Inundation Extent 2020 HAT - Werri

Figure:
G-49

Rev:
A

BMT endeavours to ensure that the information provided in this map is correct at the time of publication. BMT does not warrant, guarantee or make representations regarding the currency and accuracy of information contained in this map.



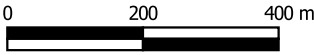


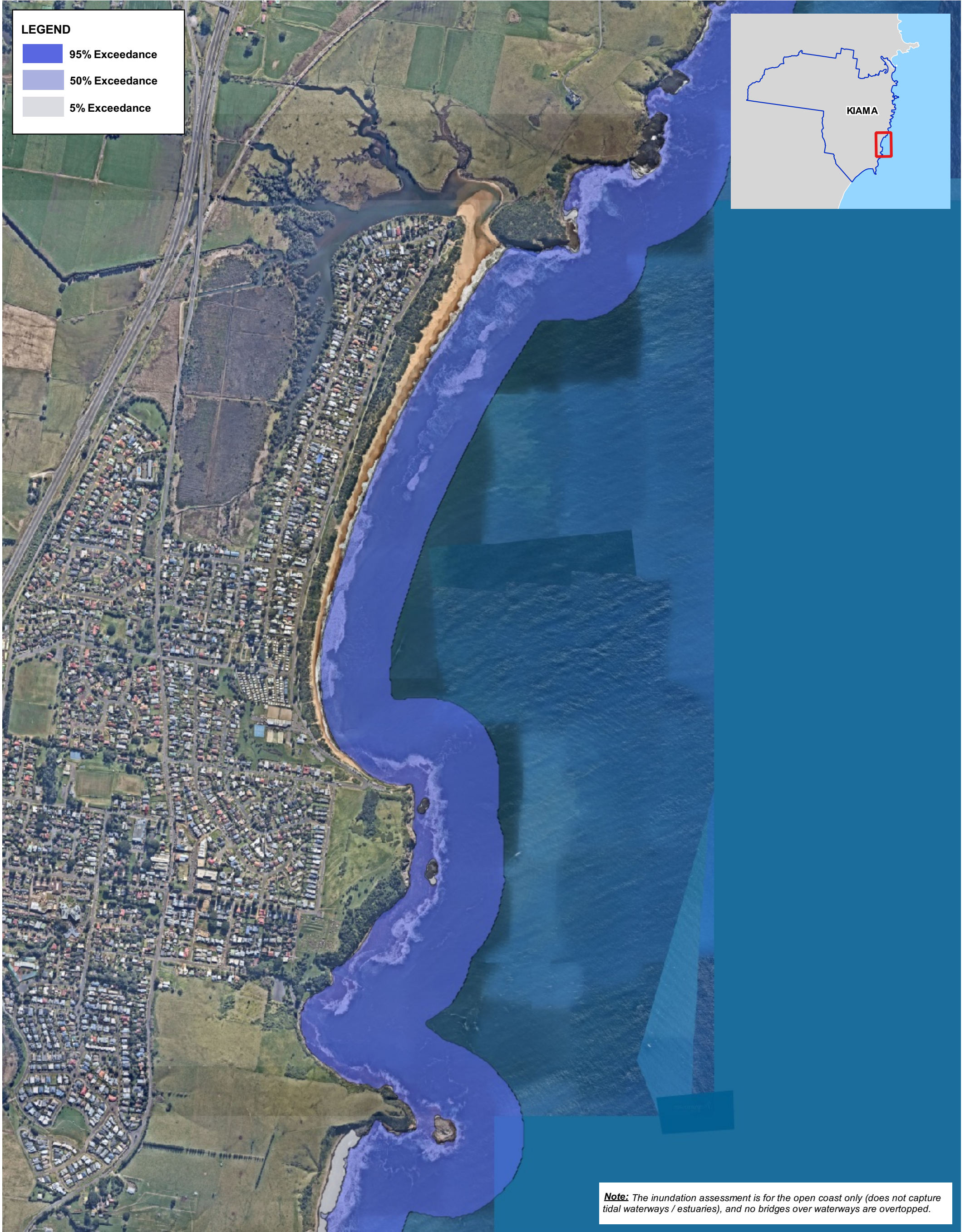
Title:
Tidal Inundation Extent 2040 HAT - Werri

Figure:
G-50

Rev:
A

BMT endeavours to ensure that the information provided in this map is correct at the time of publication. BMT does not warrant, guarantee or make representations regarding the currency and accuracy of information contained in this map.





Title:

Tidal Inundation Extent 2070 HAT - Werri

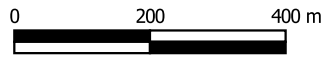
Figure:

G-51

Rev:

A

BMT endeavours to ensure that the information provided in this map is correct at the time of publication. BMT does not warrant, guarantee or make representations regarding the currency and accuracy of information contained in this map.



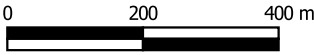


Title:
Tidal Inundation Extent 2120 HAT - Werri

Figure:
G-52

Rev:
A

BMT endeavours to ensure that the information provided in this map is correct at the time of publication. BMT does not warrant, guarantee or make representations regarding the currency and accuracy of information contained in this map.



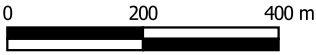


Title:
Coastal Inundation Extent 2020 ARI020 - Werri

Figure:
G-53

Rev:
A

BMT endeavours to ensure that the information provided in this map is correct at the time of publication. BMT does not warrant, guarantee or make representations regarding the currency and accuracy of information contained in this map.



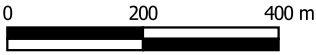


Title:
Coastal Inundation Extent 2040 ARI020 - Werri

Figure:
G-54

Rev:
A

BMT endeavours to ensure that the information provided in this map is correct at the time of publication. BMT does not warrant, guarantee or make representations regarding the currency and accuracy of information contained in this map.



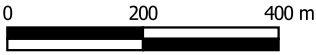


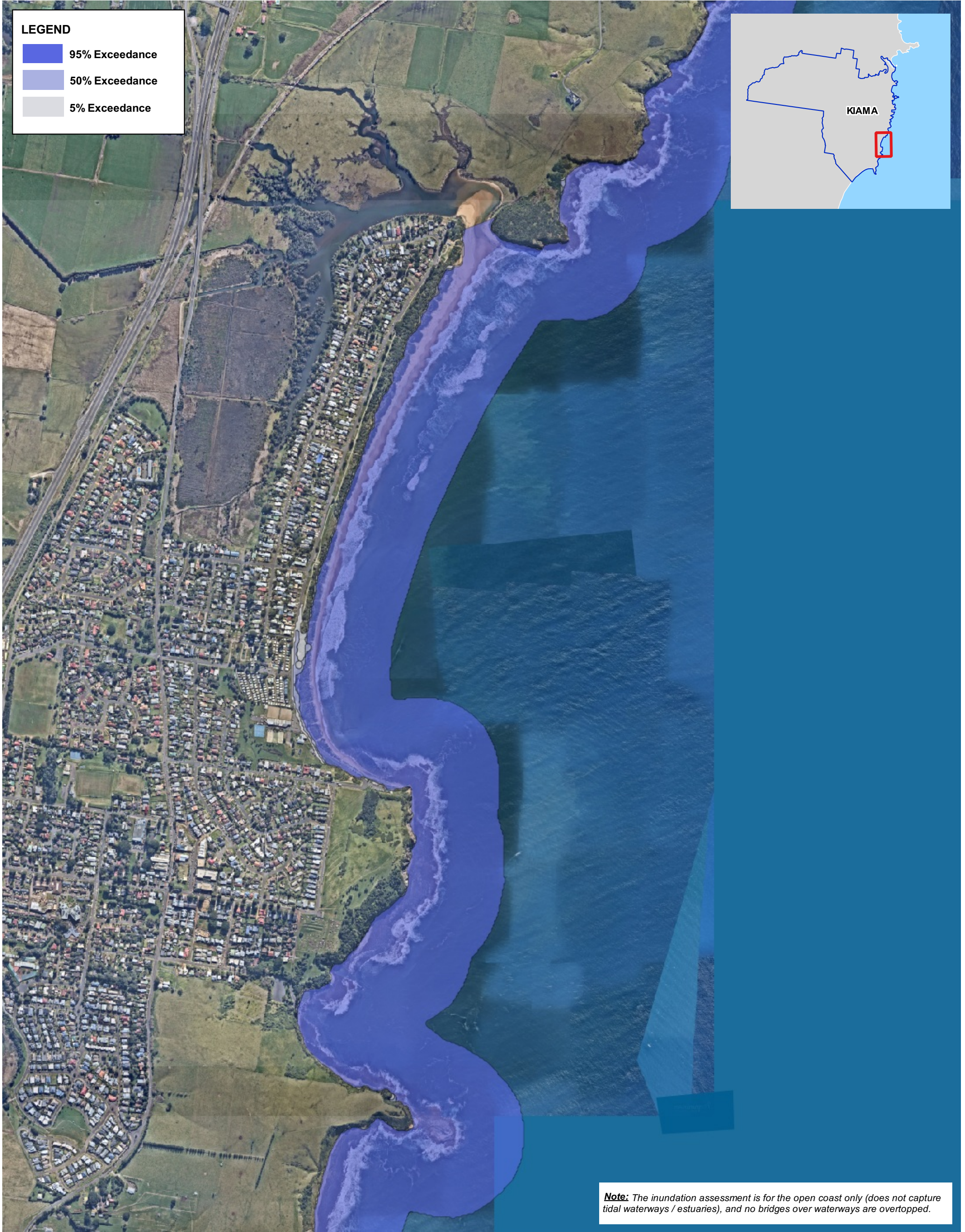
Title:
Coastal Inundation Extent 2070 ARI020 - Werri

Figure:
G-55

Rev:
A

BMT endeavours to ensure that the information provided in this map is correct at the time of publication. BMT does not warrant, guarantee or make representations regarding the currency and accuracy of information contained in this map.



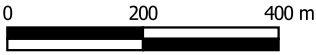


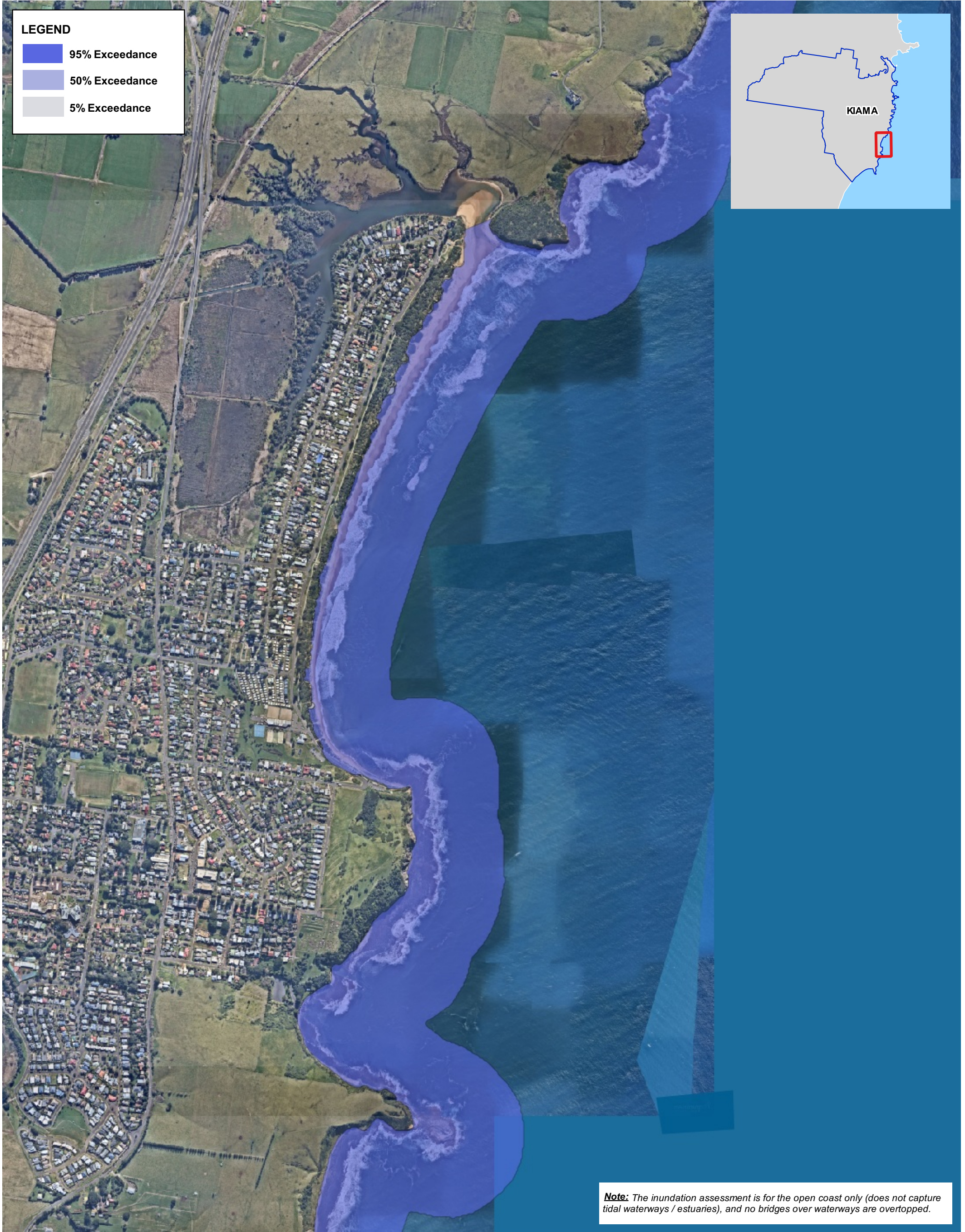
Title:
Coastal Inundation Extent 2120 ARI020 - Werri

Figure:
G-56

Rev:
A

BMT endeavours to ensure that the information provided in this map is correct at the time of publication. BMT does not warrant, guarantee or make representations regarding the currency and accuracy of information contained in this map.



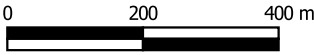


Title:
Coastal Inundation Extent 2020 ARI100 - Werri

Figure:
G-57

Rev:
A

BMT endeavours to ensure that the information provided in this map is correct at the time of publication. BMT does not warrant, guarantee or make representations regarding the currency and accuracy of information contained in this map.



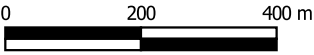


Title:
Coastal Inundation Extent 2040 ARI100 - Werri

Figure:
G-58

Rev:
A

BMT endeavours to ensure that the information provided in this map is correct at the time of publication. BMT does not warrant, guarantee or make representations regarding the currency and accuracy of information contained in this map.



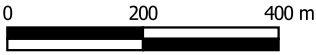


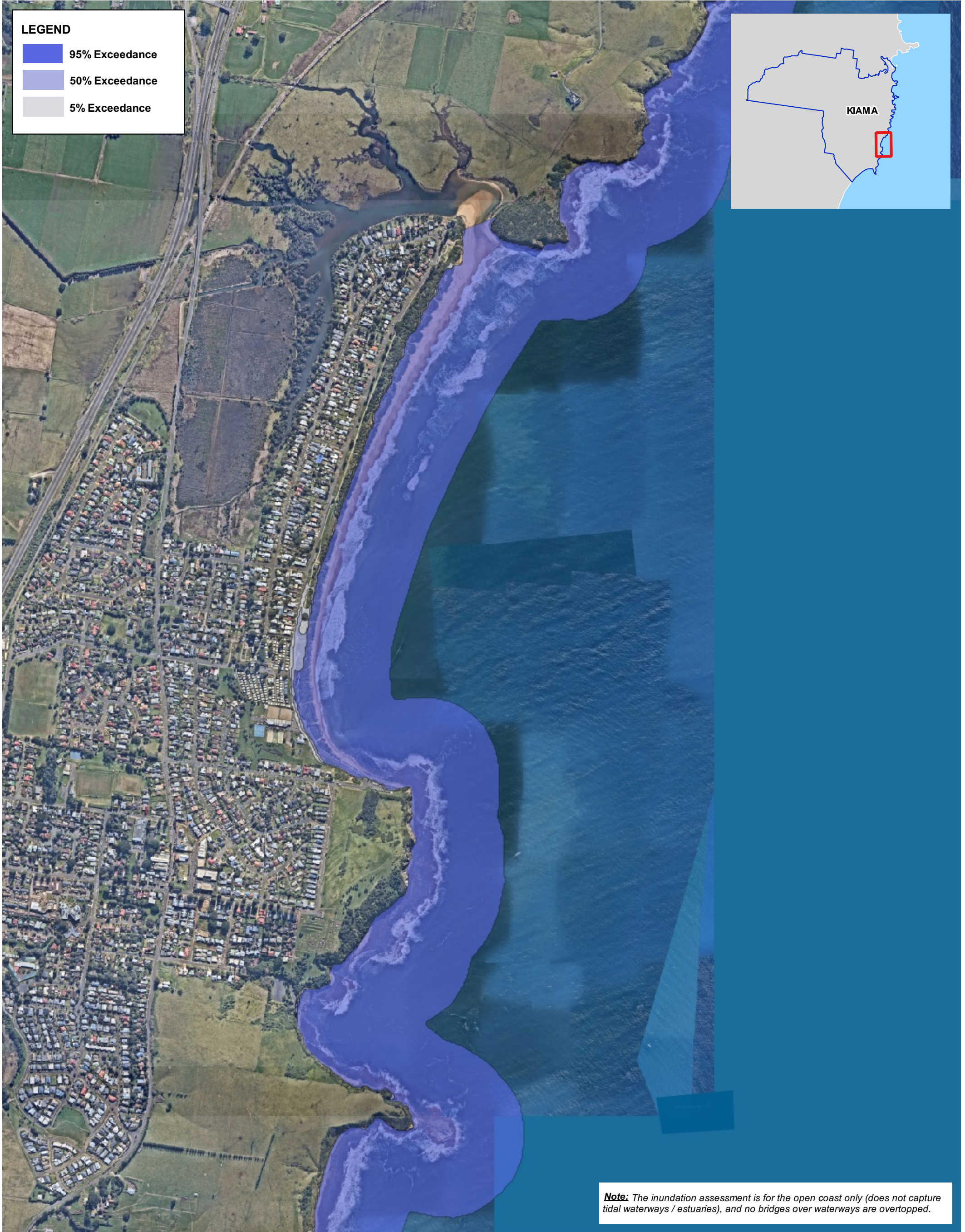
Title:
Coastal Inundation Extent 2070 ARI100 - Werri

Figure:
G-59

Rev:
A

BMT endeavours to ensure that the information provided in this map is correct at the time of publication. BMT does not warrant, guarantee or make representations regarding the currency and accuracy of information contained in this map.



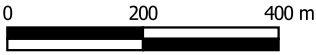


Title:
Coastal Inundation Extent 2120 ARI100 - Werri

Figure:
G-60

Rev:
A


BMT endeavours to ensure that the information provided in this map is correct at the time of publication. BMT does not warrant, guarantee or make representations regarding the currency and accuracy of information contained in this map.






<div>LEGEND</div> <div><div></div>95% Exceedance</div> <div><div></div>50% Exceedance</div> <div><div></div>5% Exceedance</div>	<div>Title:</div> <div>Tidal Inundation Extent 2020 HAT - South Kiama and Seven Mile</div>	<div>Drawing:</div> <div>G-61</div>	<div>Rev:</div> <div>A</div>
	<div>BMT endeavours to ensure that the information provided in this map is correct at the time of publication. BMT does not warrant, guarantee or make representations regarding the currency and accuracy of information contained in this map.</div> <div><div>N</div><div><div>0</div><div>500</div><div>1000 m</div></div></div>	<div><div><div></div><div>BMT</div><div>www.bmt.org</div></div></div>	
	<div>Filepath: D:\Work\N21130_Kiama\Inundation\SevenMile\Inundation_SevenMile.qgz</div>		




<div>LEGEND</div> <div><div></div>95% Exceedance</div> <div><div></div>50% Exceedance</div> <div><div></div>5% Exceedance</div>	<div>Title:</div> <div>Tidal Inundation Extent 2040 HAT - South Kiama and Seven Mile</div>		<div>Drawing:</div> <div>G-62</div>	<div>Rev:</div> <div>A</div>
	<div>BMT endeavours to ensure that the information provided in this map is correct at the time of publication. BMT does not warrant, guarantee or make representations regarding the currency and accuracy of information contained in this map.</div>	<div><div>N</div><div><div>0</div><div>500</div><div>1000 m</div></div></div>	<div><div>BMT</div><div>www.bmt.org</div></div>	
	<div>Filepath: D:\Work\N21130_Kiama\Inundation\SevenMile\Inundation_SevenMile.qgz</div>			



<div>LEGEND</div> <div><div></div>95% Exceedance</div> <div><div></div>50% Exceedance</div> <div><div></div>5% Exceedance</div>	<div>Title:</div> <div>Tidal Inundation Extent 2070 HAT - South Kiama and Seven Mile</div>	<div>Drawing:</div> <div>G-63</div>	<div>Rev:</div> <div>A</div>
	<div>BMT endeavours to ensure that the information provided in this map is correct at the time of publication. BMT does not warrant, guarantee or make representations regarding the currency and accuracy of information contained in this map.</div> <div><div>N</div><div><div>0</div><div>500</div><div>1000 m</div></div></div>	<div><div></div><div>www.bmt.org</div></div>	
	<div>Filepath: D:\Work\N21130_Kiama\Inundation\SevenMile\Inundation_SevenMile.qgz</div>		



<div>LEGEND</div> <div><div><div></div><div>95% Exceedance</div></div><div><div></div><div>50% Exceedance</div></div><div><div></div><div>5% Exceedance</div></div></div>	<div><div>Title:</div><div>Tidal Inundation Extent 2120 HAT - South Kiama and Seven Mile</div></div>	<div><div>Drawing:</div><div>G-64</div></div>	<div><div>Rev:</div><div>A</div></div>
	<div><div>BMT endeavours to ensure that the information provided in this map is correct at the time of publication. BMT does not warrant, guarantee or make representations regarding the currency and accuracy of information contained in this map.</div><div><div><div>N</div><div><div><div>0</div><div>500</div><div>1000 m</div></div></div></div></div></div>	<div><div><div>www.bmt.org</div></div></div>	
	<div>Filepath: D:\Work\N21130_Kiama\Inundation\SevenMile\Inundation_SevenMile.qgz</div>		



Note: The inundation assessment is for the open coast only (does not capture tidal waterways / estuaries), and no bridges over waterways are overtopped.

LEGEND

- 95% Exceedance
- 50% Exceedance
- 5% Exceedance

Title:

Coastal Inundation Extent 2020 ARI020 - South Kiama and Seven Mile

BMT endeavours to ensure that the information provided in this map is correct at the time of publication. BMT does not warrant, guarantee or make representations regarding the currency and accuracy of information contained in this map.



0 500 1000 m

Drawing:

G-65

Rev:

A



Filepath: D:\Work\N21130_Kiama\Inundation\SevenMile\Inundation_SevenMile.qgz






<div>LEGEND</div> <div><div></div>95% Exceedance</div> <div><div></div>50% Exceedance</div> <div><div></div>5% Exceedance</div>	<div>Title:</div> <div>Coastal Inundation Extent 2040 ARI020 - South Kiama and Seven Mile</div>	<div>Drawing:</div> <div>G-66</div>	<div>Rev:</div> <div>A</div>
	<div>BMT endeavours to ensure that the information provided in this map is correct at the time of publication. BMT does not warrant, guarantee or make representations regarding the currency and accuracy of information contained in this map.</div> <div><div><div>N</div></div><div><div>0</div><div>500</div><div>1000 m</div></div></div>	<div><div><div></div></div><div>BMT</div><div>www.bmt.org</div></div>	
	<div>Filepath: D:\Work\N21130_Kiama\Inundation\SevenMile\Inundation_SevenMile.qgz</div>		



Note: The inundation assessment is for the open coast only (does not capture tidal waterways / estuaries), and no bridges over waterways are overtopped.

LEGEND

-  95% Exceedance
-  50% Exceedance
-  5% Exceedance

Title:

Coastal Inundation Extent 2070 ARI020 - South Kiama and Seven Mile

BMT endeavours to ensure that the information provided in this map is correct at the time of publication. BMT does not warrant, guarantee or make representations regarding the currency and accuracy of information contained in this map.



0 500 1000 m

Filepath: D:\Work\N21130_Kiama\Inundation\SevenMile\Inundation_SevenMile.qgz

Drawing:

G-67

Rev:

A





LEGEND <div><div></div> 95% Exceedance</div> <div><div></div> 50% Exceedance</div> <div><div></div> 5% Exceedance</div>	Title: Coastal Inundation Extent 2120 ARI020 - South Kiama and Seven Mile		Drawing: G-68	Rev: A
	BMT endeavours to ensure that the information provided in this map is correct at the time of publication. BMT does not warrant, guarantee or make representations regarding the currency and accuracy of information contained in this map.			
	Filepath: D:\Work\N21130_Kiama\Inundation\SevenMile\Inundation_SevenMile.qgz			



Note: The inundation assessment is for the open coast only (does not capture tidal waterways / estuaries), and no bridges over waterways are overtopped.

LEGEND

- 95% Exceedance
- 50% Exceedance
- 5% Exceedance

Title:

Coastal Inundation Extent 2020 ARI100 - South Kiama and Seven Mile

BMT endeavours to ensure that the information provided in this map is correct at the time of publication. BMT does not warrant, guarantee or make representations regarding the currency and accuracy of information contained in this map.



0 500 1000 m

Drawing:

G-69


Rev:

A



Filepath: D:\Work\N21130_Kiama\Inundation\SevenMile\Inundation_SevenMile.qgz







<div>LEGEND</div> <div><div></div>95% Exceedance</div> <div><div></div>50% Exceedance</div> <div><div></div>5% Exceedance</div>	<div>Title:</div> <div>Coastal Inundation Extent 2040 ARI100 - South Kiama and Seven Mile</div>		<div>Drawing:</div> <div>G-70</div>	<div>Rev:</div> <div>A</div>
	<div>BMT endeavours to ensure that the information provided in this map is correct at the time of publication. BMT does not warrant, guarantee or make representations regarding the currency and accuracy of information contained in this map.</div>	<div><div>N</div><div><div>0</div><div>500</div><div>1000 m</div></div></div>	<div><div></div><div>www.bmt.org</div></div>	
	<div>Filepath: D:\Work\N21130_Kiama\Inundation\SevenMile\Inundation_SevenMile.qgz</div>			



Note: The inundation assessment is for the open coast only (does not capture tidal waterways / estuaries), and no bridges over waterways are overtopped.

LEGEND

	95% Exceedance
	50% Exceedance
	5% Exceedance

Title: Coastal Inundation Extent 2070 ARI100 - South Kiama and Seven Mile		Drawing: G-71	Rev: A
BMT endeavours to ensure that the information provided in this map is correct at the time of publication. BMT does not warrant, guarantee or make representations regarding the currency and accuracy of information contained in this map.		 www.bmt.org	
Filepath: D:\Work\N21130_Kiama\Inundation\SevenMile\Inundation_SevenMile.qgz			



<div>LEGEND</div> <div><div></div>95% Exceedance</div> <div><div></div>50% Exceedance</div> <div><div></div>5% Exceedance</div>	<div>Title:</div> <div>Coastal Inundation Extent 2120 ARI100 - South Kiama and Seven Mile</div>		<div>Drawing:</div> <div>G-72</div>	<div>Rev:</div> <div>A</div>
	<div>BMT endeavours to ensure that the information provided in this map is correct at the time of publication. BMT does not warrant, guarantee or make representations regarding the currency and accuracy of information contained in this map.</div>	<div><div>N</div><div><div>0</div><div>500</div><div>1000 m</div></div></div>	<div><div><div></div><div>BMT</div><div>www.bmt.org</div></div></div>	
	<div>Filepath: D:\Work\N21130_Kiama\Inundation\SevenMile\Inundation_SevenMile.qgz</div>			