



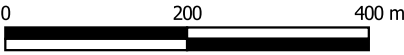
Note: The inundation assessment is for the open coast only (does not capture tidal waterways / estuaries), and no bridges over waterways are overtopped.

Title:
Coastal Inundation Extent 2020 ARI020 - Bombo and Boat Harbour

Figure:
G-17

Rev:
A

BMT endeavours to ensure that the information provided in this map is correct at the time of publication. BMT does not warrant, guarantee or make representations regarding the currency and accuracy of information contained in this map.





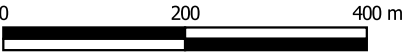
Note: The inundation assessment is for the open coast only (does not capture tidal waterways / estuaries), and no bridges over waterways are overtopped.

Title:
Coastal Inundation Extent 2040 ARI020 - Bombo and Boat Harbour

Figure:
G-18

Rev:
A

BMT endeavours to ensure that the information provided in this map is correct at the time of publication. BMT does not warrant, guarantee or make representations regarding the currency and accuracy of information contained in this map.





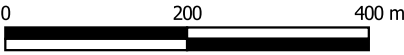
Note: The inundation assessment is for the open coast only (does not capture tidal waterways / estuaries), and no bridges over waterways are overtopped.

Title:
Coastal Inundation Extent 2070 ARI020 - Bombo and Boat Harbour

Figure:
G-19

Rev:
A

BMT endeavours to ensure that the information provided in this map is correct at the time of publication. BMT does not warrant, guarantee or make representations regarding the currency and accuracy of information contained in this map.





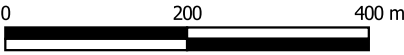
Note: The inundation assessment is for the open coast only (does not capture tidal waterways / estuaries), and no bridges over waterways are overtopped.

Title:
Coastal Inundation Extent 2120 ARI020 - Bombo and Boat Harbour

Figure:
G-20

Rev:
A

BMT endeavours to ensure that the information provided in this map is correct at the time of publication. BMT does not warrant, guarantee or make representations regarding the currency and accuracy of information contained in this map.



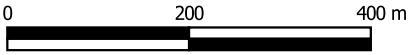


Title:
Coastal Inundation Extent 2020 ARI100 - Bombo and Boat Harbour

Figure:
G-21

Rev:
A

BMT endeavours to ensure that the information provided in this map is correct at the time of publication. BMT does not warrant, guarantee or make representations regarding the currency and accuracy of information contained in this map.

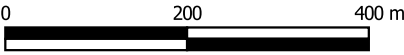




Title:
Coastal Inundation Extent 2040 ARI100 - Bombo and Boat Harbour

Figure: G-22	Rev: A
------------------------	------------------

BMT endeavours to ensure that the information provided in this map is correct at the time of publication. BMT does not warrant, guarantee or make representations regarding the currency and accuracy of information contained in this map.





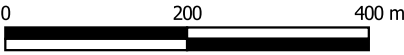
Note: The inundation assessment is for the open coast only (does not capture tidal waterways / estuaries), and no bridges over waterways are overtopped.

Title:
Coastal Inundation Extent 2070 ARI100 - Bombo and Boat Harbour

Figure:
G-23

Rev:
A

BMT endeavours to ensure that the information provided in this map is correct at the time of publication. BMT does not warrant, guarantee or make representations regarding the currency and accuracy of information contained in this map.





Title:
Coastal Inundation Extent 2120 ARI100 - Bombo and Boat Harbour

Figure: G-24	Rev: A
------------------------	------------------

BMT endeavours to ensure that the information provided in this map is correct at the time of publication. BMT does not warrant, guarantee or make representations regarding the currency and accuracy of information contained in this map.

