




<div>LEGEND</div> <div><div></div>95% Exceedance</div> <div><div></div>50% Exceedance</div> <div><div></div>5% Exceedance</div>	<div>Title:</div> <div>Coastal Inundation Extent 2020 ARI020 - South Kiama and Seven Mile</div>	<div>Drawing:</div> <div>G-65</div> <div>Rev:</div> <div>A</div>
	<div>BMT endeavours to ensure that the information provided in this map is correct at the time of publication. BMT does not warrant, guarantee or make representations regarding the currency and accuracy of information contained in this map.</div> <div><div>N</div><div><div>0</div><div>500</div><div>1000 m</div></div></div>	<div><div></div><div>www.bmt.org</div></div>
	<div>Filepath: D:\Work\N21130_Kiama\Inundation\SevenMile\Inundation_SevenMile.qgz</div>	


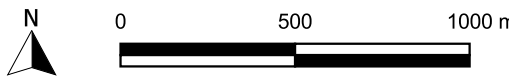


<div>LEGEND</div> <div><div></div>95% Exceedance</div> <div><div></div>50% Exceedance</div> <div><div></div>5% Exceedance</div>	<div>Title:</div> <div>Coastal Inundation Extent 2040 ARI020 - South Kiama and Seven Mile</div>	<div>Drawing:</div> <div>G-66</div>	<div>Rev:</div> <div>A</div>
	<div>BMT endeavours to ensure that the information provided in this map is correct at the time of publication. BMT does not warrant, guarantee or make representations regarding the currency and accuracy of information contained in this map.</div> <div><div><div>N</div></div><div><div>0</div><div>500</div><div>1000 m</div></div></div>	<div><div><div></div></div><div>BMT</div><div>www.bmt.org</div></div>	
	<div>Filepath: D:\Work\N21130_Kiama\Inundation\SevenMile\Inundation_SevenMile.qgz</div>		



<div>LEGEND</div> <div><div></div>95% Exceedance</div> <div><div></div>50% Exceedance</div> <div><div></div>5% Exceedance</div>	<div>Title:</div> <div>Coastal Inundation Extent 2070 ARI020 - South Kiama and Seven Mile</div>		<div>Drawing:</div> <div>G-67</div>	<div>Rev:</div> <div>A</div>
	<div>BMT endeavours to ensure that the information provided in this map is correct at the time of publication. BMT does not warrant, guarantee or make representations regarding the currency and accuracy of information contained in this map.</div>	<div><div>N</div><div><div>0</div><div>500</div><div>1000 m</div></div></div>	<div><div><div></div><div>BMT</div><div>www.bmt.org</div></div></div>	
	<div>Filepath: D:\Work\N21130_Kiama\Inundation\SevenMile\Inundation_SevenMile.qgz</div>			






LEGEND <div><div></div> 95% Exceedance</div> <div><div></div> 50% Exceedance</div> <div><div></div> 5% Exceedance</div>	Title: Coastal Inundation Extent 2120 ARI020 - South Kiama and Seven Mile		Drawing: G-68	Rev: A
	BMT endeavours to ensure that the information provided in this map is correct at the time of publication. BMT does not warrant, guarantee or make representations regarding the currency and accuracy of information contained in this map.		 www.bmt.org	
	Filepath: D:\Work\N21130_Kiama\Inundation\SevenMile\Inundation_SevenMile.qgz			



Note: The inundation assessment is for the open coast only (does not capture tidal waterways / estuaries), and no bridges over waterways are overtopped.

LEGEND

-  95% Exceedance
-  50% Exceedance
-  5% Exceedance

Title:

Coastal Inundation Extent 2020 ARI100 - South Kiama and Seven Mile

BMT endeavours to ensure that the information provided in this map is correct at the time of publication. BMT does not warrant, guarantee or make representations regarding the currency and accuracy of information contained in this map.



0 500 1000 m

Filepath: D:\Work\N21130_Kiama\Inundation\SevenMile\Inundation_SevenMile.qgz

Drawing:


G-69

Rev:

A





<div>LEGEND</div> <div><div></div>95% Exceedance</div> <div><div></div>50% Exceedance</div> <div><div></div>5% Exceedance</div>	<div>Title:</div> <div>Coastal Inundation Extent 2040 ARI100 - South Kiama and Seven Mile</div>	<div>Drawing:</div> <div>G-70</div>	<div>Rev:</div> <div>A</div>
	<div>BMT endeavours to ensure that the information provided in this map is correct at the time of publication. BMT does not warrant, guarantee or make representations regarding the currency and accuracy of information contained in this map.</div> <div><div>N</div><div><div>0</div><div>500</div><div>1000 m</div></div></div>	<div><div></div><div>www.bmt.org</div></div>	
	<div>Filepath: D:\Work\N21130_Kiama\Inundation\SevenMile\Inundation_SevenMile.qgz</div>		



<div>LEGEND</div> <div><div></div>95% Exceedance</div> <div><div></div>50% Exceedance</div> <div><div></div>5% Exceedance</div>	<div>Title:</div> <div>Coastal Inundation Extent 2070 ARI100 - South Kiama and Seven Mile</div>		<div>Drawing:</div> <div>G-71</div>	<div>Rev:</div> <div>A</div>
	<div>BMT endeavours to ensure that the information provided in this map is correct at the time of publication. BMT does not warrant, guarantee or make representations regarding the currency and accuracy of information contained in this map.</div>	<div><div>N</div><div><div>0</div><div>500</div><div>1000 m</div></div></div>	<div><div><div></div><div>BMT</div><div>www.bmt.org</div></div></div>	
	<div>Filepath: D:\Work\N21130_Kiama\Inundation\SevenMile\Inundation_SevenMile.qgz</div>			



Note: The inundation assessment is for the open coast only (does not capture tidal waterways / estuaries), and no bridges over waterways are overtopped.

LEGEND

95% Exceedance

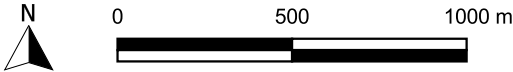
50% Exceedance

5% Exceedance

Title:

Coastal Inundation Extent 2120 ARI100 - South Kiama and Seven Mile

BMT endeavours to ensure that the information provided in this map is correct at the time of publication. BMT does not warrant, guarantee or make representations regarding the currency and accuracy of information contained in this map.



Filepath: D:\Work\N21130_Kiama\Inundation\SevenMile\Inundation_SevenMile.qgz

Drawing:
G-72

Rev:
A

