

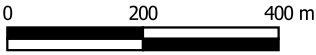


Title:  
**Coastal Inundation Extent 2020 ARI020 - Werri**

Figure:  
**G-53**

Rev:  
**A**

BMT endeavours to ensure that the information provided in this map is correct at the time of publication. BMT does not warrant, guarantee or make representations regarding the currency and accuracy of information contained in this map.



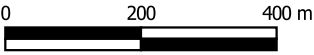




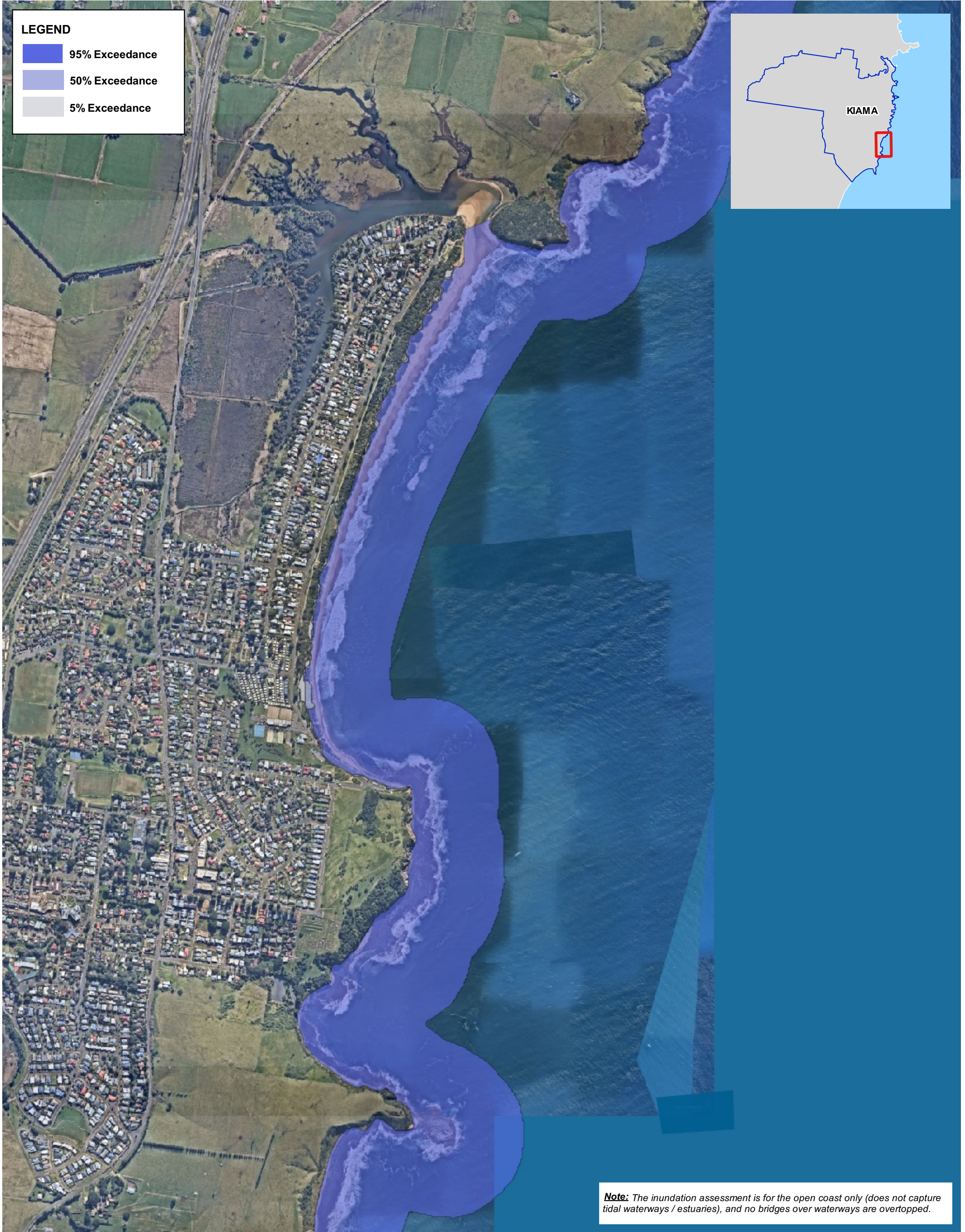
Title:  
**Coastal Inundation Extent 2040 ARI020 - Werri**

Figure: <b>G-54</b>	Rev: <b>A</b>
------------------------	------------------

BMT endeavours to ensure that the information provided in this map is correct at the time of publication. BMT does not warrant, guarantee or make representations regarding the currency and accuracy of information contained in this map.





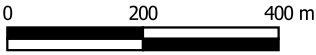


Title:  
**Coastal Inundation Extent 2070 ARI020 - Werri**

Figure:  
**G-55**

Rev:  
**A**

BMT endeavours to ensure that the information provided in this map is correct at the time of publication. BMT does not warrant, guarantee or make representations regarding the currency and accuracy of information contained in this map.





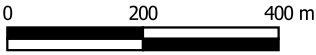


Title:  
**Coastal Inundation Extent 2120 ARI020 - Werri**

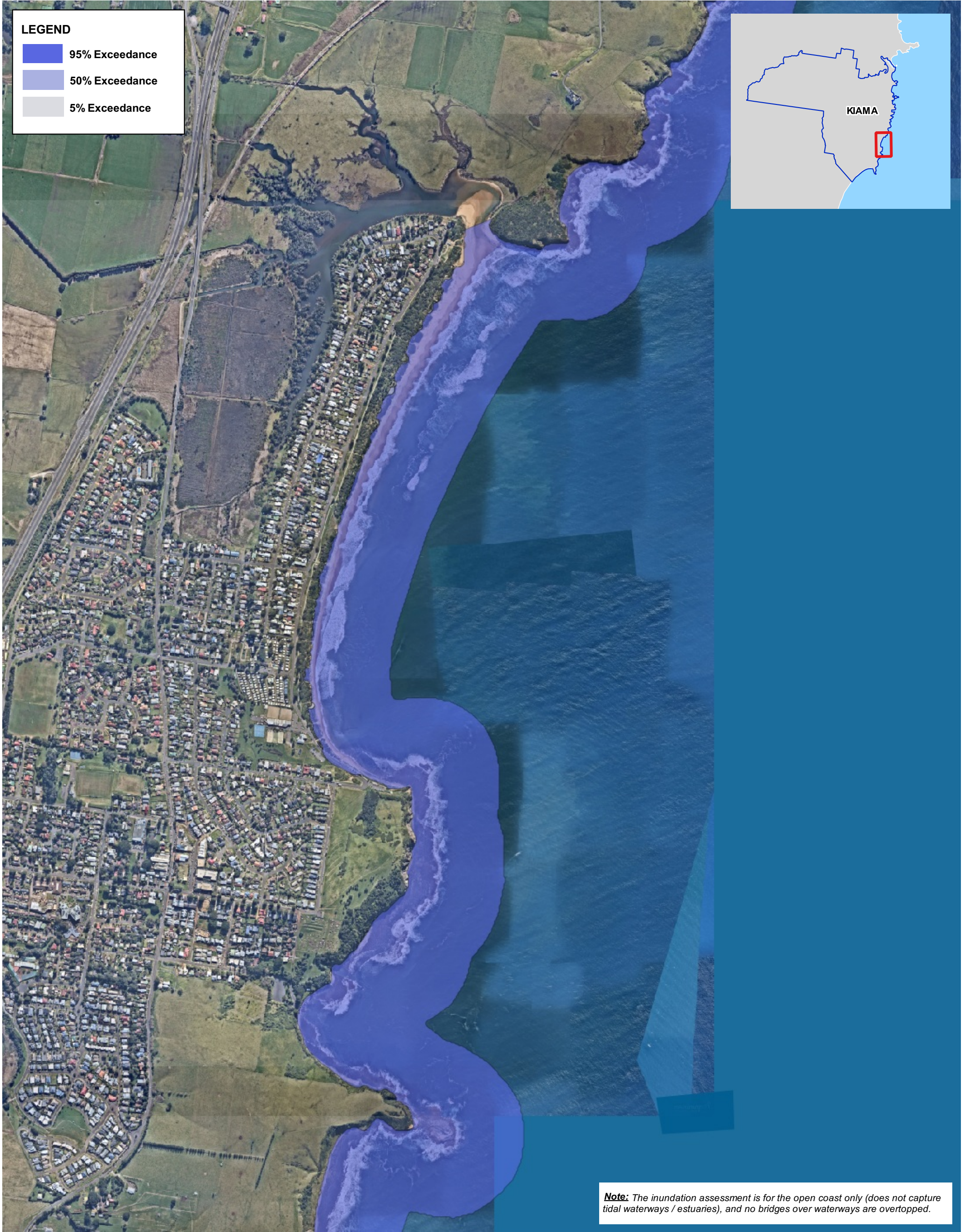
Figure:  
**G-56**

Rev:  
**A**

BMT endeavours to ensure that the information provided in this map is correct at the time of publication. BMT does not warrant, guarantee or make representations regarding the currency and accuracy of information contained in this map.





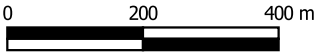


Title:  
**Coastal Inundation Extent 2020 ARI100 - Werri**

Figure:  
**G-57**

Rev:  
**A**

BMT endeavours to ensure that the information provided in this map is correct at the time of publication. BMT does not warrant, guarantee or make representations regarding the currency and accuracy of information contained in this map.





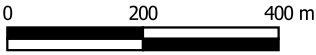


Title:  
**Coastal Inundation Extent 2040 ARI100 - Werri**

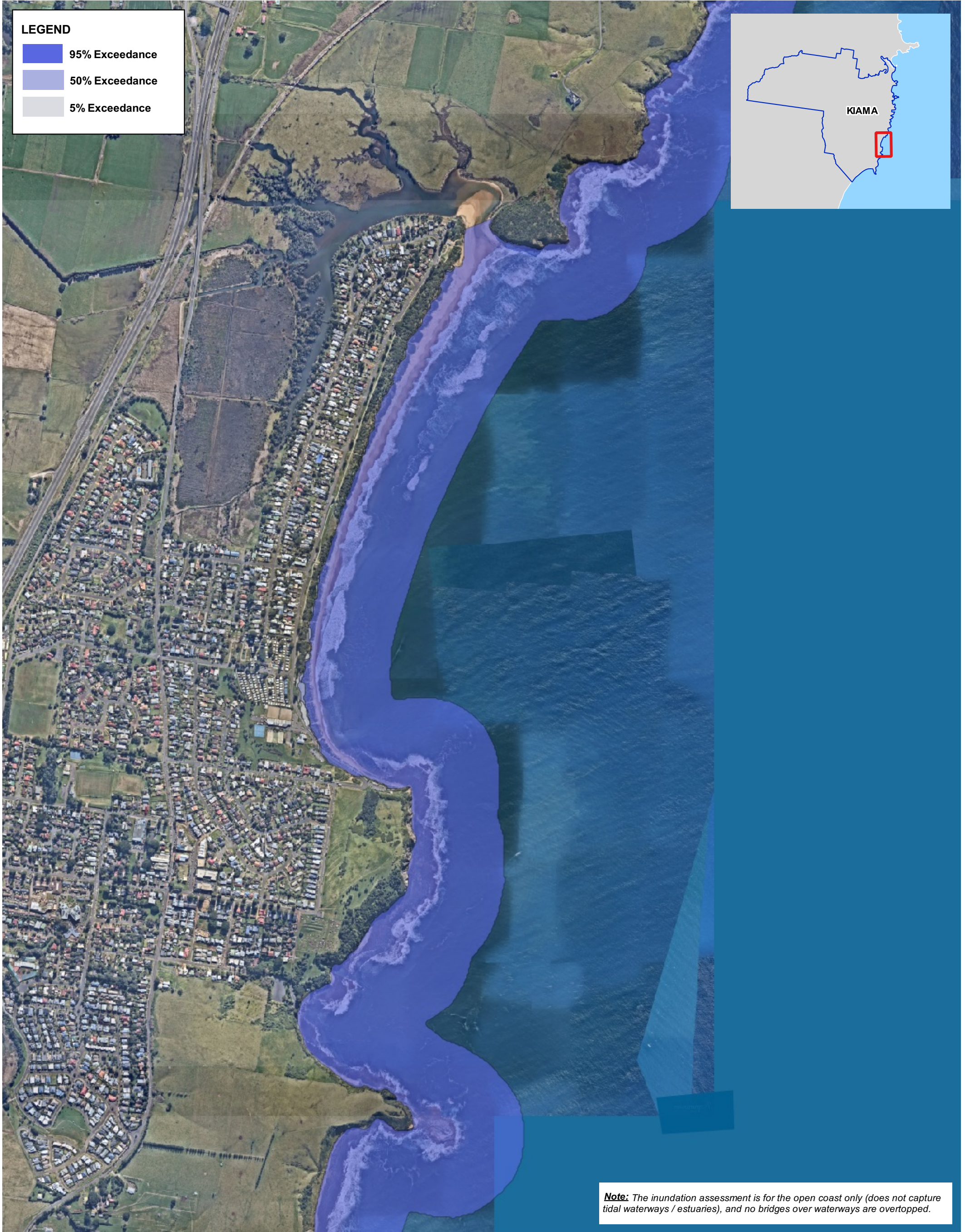
Figure:  
**G-58**

Rev:  
**A**

BMT endeavours to ensure that the information provided in this map is correct at the time of publication. BMT does not warrant, guarantee or make representations regarding the currency and accuracy of information contained in this map.





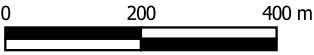


Title:  
**Coastal Inundation Extent 2070 ARI100 - Werri**

Figure:  
**G-59**

Rev:  
**A**

BMT endeavours to ensure that the information provided in this map is correct at the time of publication. BMT does not warrant, guarantee or make representations regarding the currency and accuracy of information contained in this map.







Title:  
**Coastal Inundation Extent 2120 ARI100 - Werri**

Figure:  
**G-60**

Rev:  
**A**

BMT endeavours to ensure that the information provided in this map is correct at the time of publication. BMT does not warrant, guarantee or make representations regarding the currency and accuracy of information contained in this map.

