



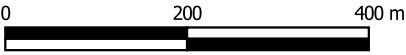
**Note:** The inundation assessment is for the open coast only (does not capture tidal waterways / estuaries), and no bridges over waterways are overtopped.

Title:  
**Tidal Inundation Extent 2020 HAT - Bombo and Boat Harbour**

Figure:  
**G-13**

Rev:  
**A**

BMT endeavours to ensure that the information provided in this map is correct at the time of publication. BMT does not warrant, guarantee or make representations regarding the currency and accuracy of information contained in this map.







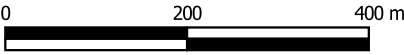
**Note:** The inundation assessment is for the open coast only (does not capture tidal waterways / estuaries), and no bridges over waterways are overtopped.

Title:  
**Tidal Inundation Extent 2040 HAT - Bombo and Boat Harbour**

Figure:  
**G-14**

Rev:  
**A**

BMT endeavours to ensure that the information provided in this map is correct at the time of publication. BMT does not warrant, guarantee or make representations regarding the currency and accuracy of information contained in this map.



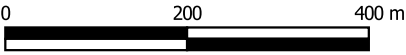




Title:  
**Tidal Inundation Extent 2070 HAT - Bombo and Boat Harbour**

Figure: <b>G-15</b>	Rev: <b>A</b>
------------------------	------------------

BMT endeavours to ensure that the information provided in this map is correct at the time of publication. BMT does not warrant, guarantee or make representations regarding the currency and accuracy of information contained in this map.







**Note:** The inundation assessment is for the open coast only (does not capture tidal waterways / estuaries), and no bridges over waterways are overtopped.

Title:  
**Tidal Inundation Extent 2120 HAT - Bombo and Boat Harbour**

Figure:  
**G-16**

Rev:  
**A**

BMT endeavours to ensure that the information provided in this map is correct at the time of publication. BMT does not warrant, guarantee or make representations regarding the currency and accuracy of information contained in this map.

