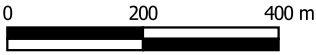


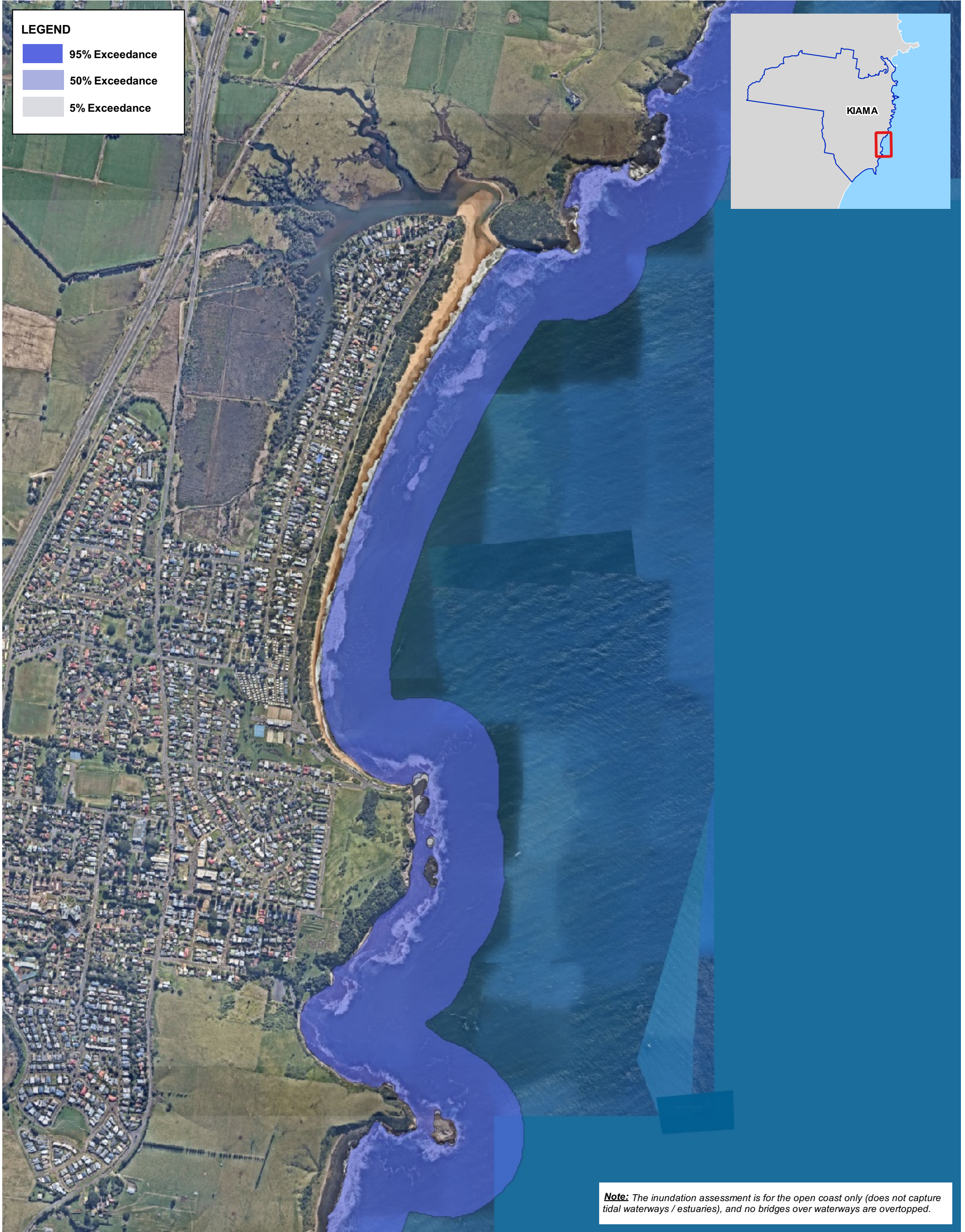
Title:
Tidal Inundation Extent 2020 HAT - Werri

Figure:
G-49

Rev:
A

BMT endeavours to ensure that the information provided in this map is correct at the time of publication. BMT does not warrant, guarantee or make representations regarding the currency and accuracy of information contained in this map.



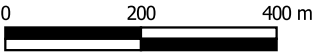


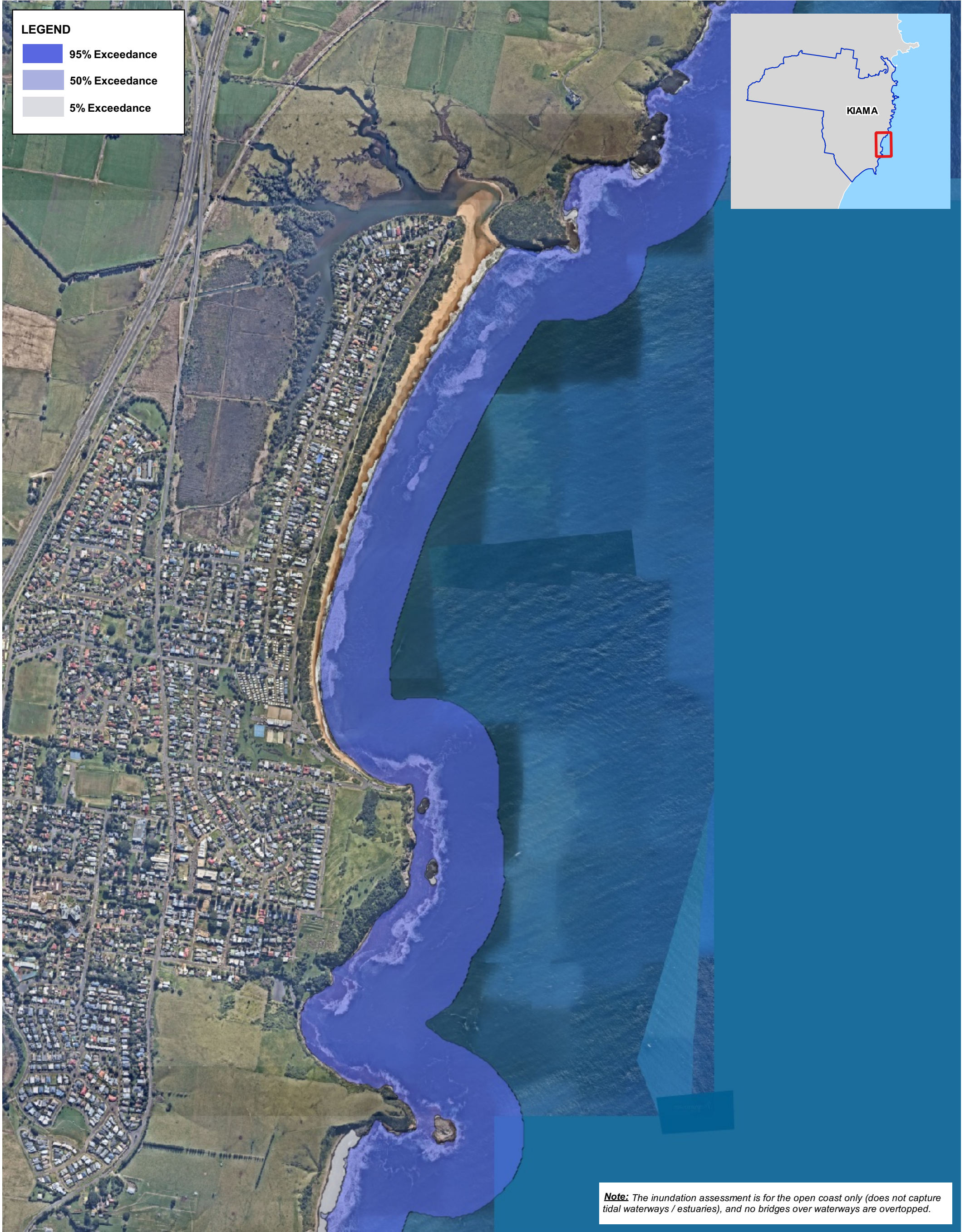
Title:
Tidal Inundation Extent 2040 HAT - Werri

Figure:
G-50

Rev:
A

BMT endeavours to ensure that the information provided in this map is correct at the time of publication. BMT does not warrant, guarantee or make representations regarding the currency and accuracy of information contained in this map.



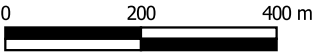


Title:
Tidal Inundation Extent 2070 HAT - Werri

Figure:
G-51

Rev:
A

BMT endeavours to ensure that the information provided in this map is correct at the time of publication. BMT does not warrant, guarantee or make representations regarding the currency and accuracy of information contained in this map.





Title:
Tidal Inundation Extent 2120 HAT - Werri

Figure:
G-52

Rev:
A

BMT endeavours to ensure that the information provided in this map is correct at the time of publication. BMT does not warrant, guarantee or make representations regarding the currency and accuracy of information contained in this map.

