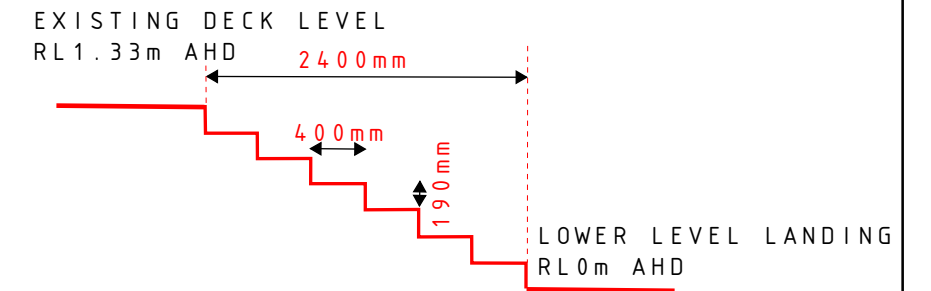


DESCRIPTION

- Lower level landing off Eastern jetty (0m AHD) - total length of 9.8m. Potential to have two levels for multi-tide access.
- Repair or replace Western Jetty
- Path off Eastern Jetty for access



REV	DATE	REVISION DESCRIPTION	DRAWN	DRAFT CHK	DESIGNED	ENG CHK	APPROVED	CUSTOMER	REF DRAWING No	REFERENCE DRAWING TITLE
B		ISSUED FOR CONSULTATION								
A	23/11/23	ISSUED FOR CLIENT REVIEW								

A1 SHEET SCALE

Copyright ©
WorleyParsons Services Pty Ltd
ABN 61 001 279 812

ADVISIAN PROJECT No.

ENGINEERING AND PERMIT STAMPS (As Required)

INFORMATION ONLY
NOT TO BE USED
FOR CONSTRUCTION

CUSTOMER

KIAMA MUNICIPAL COUNCIL
your council, your community

This drawing is prepared solely for the use of the contractual customer of Advisian and Advisian assumes no liability to any other party for any representations contained in this drawing.

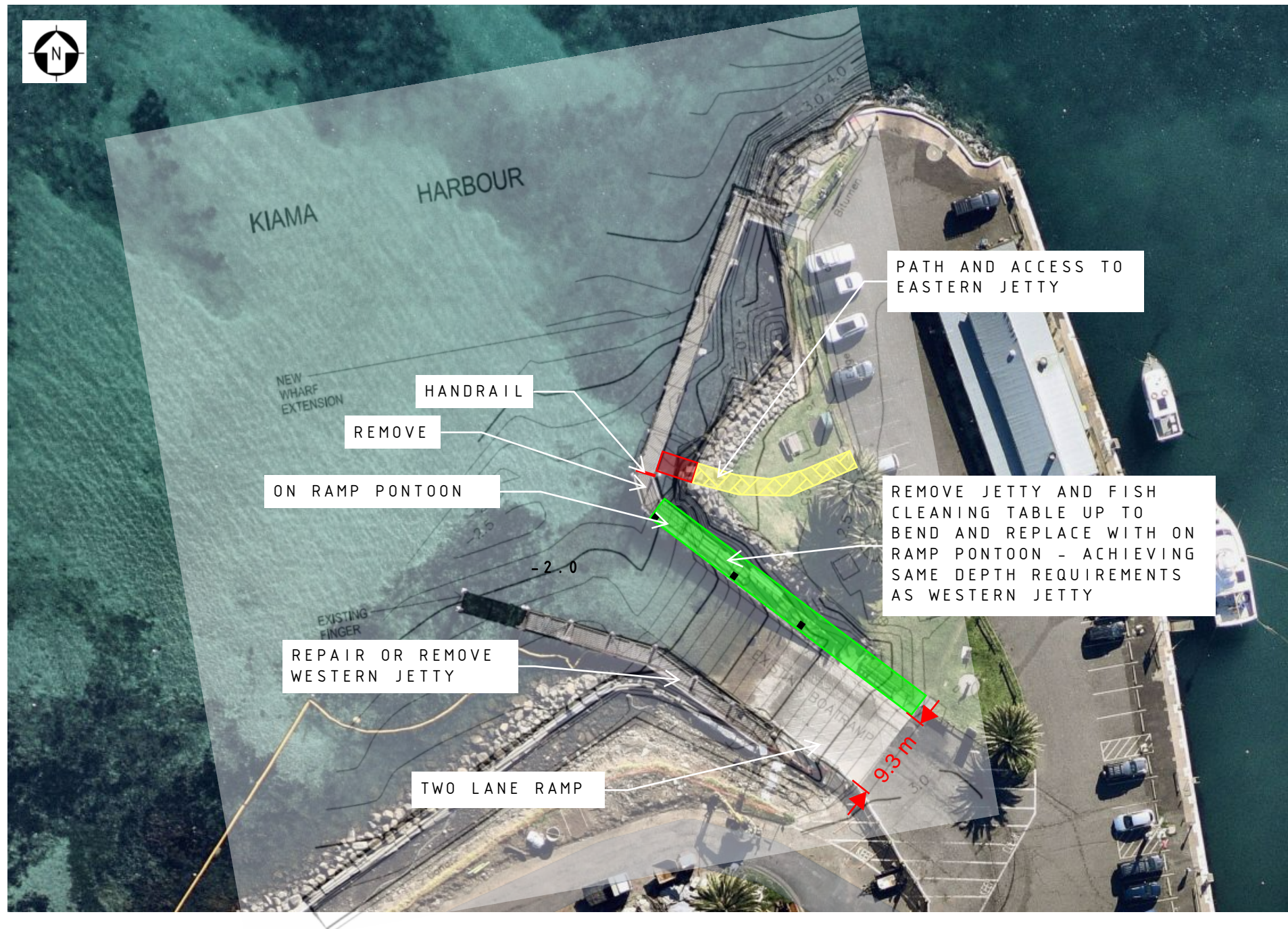
Advisian
Worley Group

KIAMA JETTY INVESTIGATION
CONCEPT OPTION 1

DRG No _____ REV _____

ADVISIAN_AT_C

LOCATION: _____
USER NAME: _____
PLOT DATE & TIME: _____
SAVE DATE & TIME: _____



DESCRIPTION

- Remove Eastern jetty and replace with on ramp pontoon
- Repair or remove western jetty
- Additional path and access to Eastern jetty

REV	DATE	REVISION DESCRIPTION	DRAWN	DRAFT CHK	DESIGNED	ENG CHK	APPROVED	CUSTOMER	REF DRAWING No	REFERENCE DRAWING TITLE
B		ISSUED FOR CONSULTATION								
A	23/11/23	ISSUED FOR CLIENT REVIEW								

A1 SHEET SCALE

Copyright ©
WorleyParsons Services Pty Ltd
ABN 61 001 279 812

ADVISIAN PROJECT No.

ENGINEERING AND PERMIT STAMPS (As Required)

INFORMATION ONLY
NOT TO BE USED
FOR CONSTRUCTION

CUSTOMER

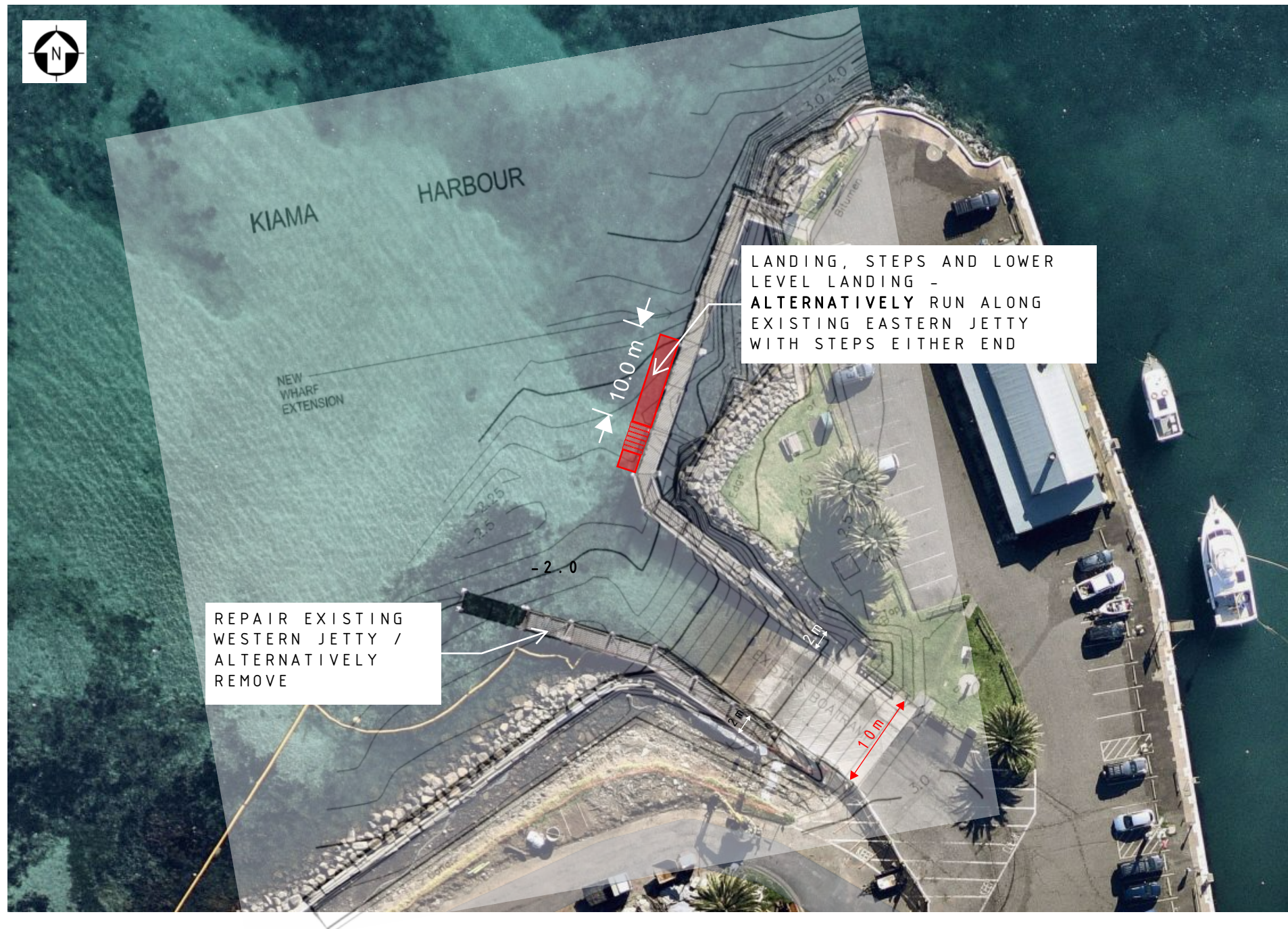
KIAMA MUNICIPAL COUNCIL
your council, your community

This drawing is prepared solely for the use of the contractual customer of Advisian and Advisian assumes no liability to any other party for any representations contained in this drawing.

KIAMA JETTY INVESTIGATION
CONCEPT OPTION 2

DRG No _____ REV _____

USER NAME: _____ LOCATION: _____
 PLOT DATE & TIME: _____ SAVE DATE & TIME: _____
 ADVISIAN_AT_C

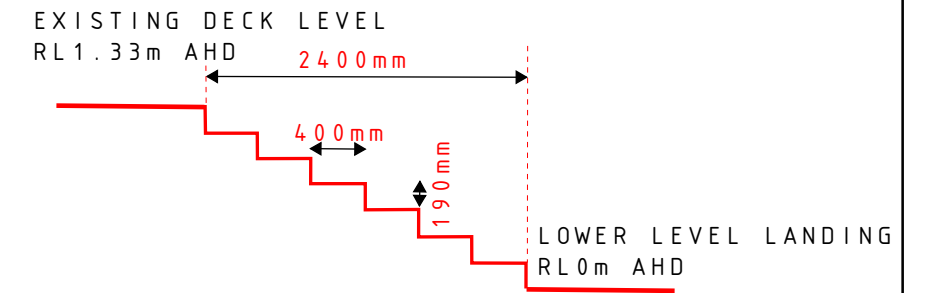


LANDING, STEPS AND LOWER LEVEL LANDING -
 ALTERNATIVELY RUN ALONG
 EXISTING EASTERN JETTY
 WITH STEPS EITHER END

REPAIR EXISTING
 WESTERN JETTY /
 ALTERNATIVELY
 REMOVE

DESCRIPTION

- Lower level landing off Eastern jetty (0m AHD). Potential to have two levels for multi-tide access.
- Repair or replace Western Jetty



REV	DATE	REVISION DESCRIPTION	DRAWN	DRAFT CHK	DESIGNED	ENG CHK	APPROVED	CUSTOMER	REF DRAWING No	REFERENCE DRAWING TITLE
B		ISSUED FOR CONSULTATION								
A	23/11/23	ISSUED FOR CLIENT REVIEW								

A1 SHEET SCALE

Copyright ©
 WorleyParsons Services Pty Ltd
 ABN 61 001 279 812

ADVISIAN PROJECT No.

ENGINEERING AND PERMIT STAMPS (As Required)

INFORMATION ONLY
 NOT TO BE USED
 FOR CONSTRUCTION

CUSTOMER

KIAMA MUNICIPAL COUNCIL
 your council, your community

This drawing is prepared solely for the use of the contractual customer of Advisian and Advisian assumes no liability to any other party for any representations contained in this drawing.

Advisian
Worley Group

KIAMA JETTY INVESTIGATION
 CONCEPT OPTION 3

DRG No _____ REV _____

ADVISIAN_AT_C

LOCATION: USER NAME: PLOT DATE & TIME: SAVE DATE & TIME: