



# KIAMA LOCAL TRAFFIC COMMITTEE MEETING

To be held at on

**Tuesday 6 April 2021**

Council Chambers

11 Manning Street, KIAMA NSW 2533

## **Order of Business**

- 1 Apologies
- 2 Acknowledgement of Traditional owners
- 3 Confirmation of Minutes of Previous Meeting
- 4 Business Arising From The Minutes
- 5 Report of RMS delegated formal items
- 4 general business
- 5 Closure

## **Members**

His Worship the Mayor  
Councillor M Honey  
(Chairman)  
Mr A Gaudiosi  
Senior Constable C Gray  
Mr D Clingan

30 March 2021

To the Chairman, Councillors and Committee Members:

**NOTICE OF KIAMA LOCAL TRAFFIC COMMITTEE MEETING**

You are respectfully requested to attend an **Kiama Local Traffic Committee Meeting** of the Council of Kiama, to be held in the **Council Chambers**

**11 Manning Street, KIAMA NSW 2533** on **Tuesday 6 April 2021** commencing at for the consideration of the undermentioned business.

Yours faithfully

A handwritten signature in black ink, appearing to read 'C. Pappas', with a horizontal line extending to the right.

## TABLE OF CONTENTS

ITEM	SUBJECT	PAGE NO
1	<b>APOLOGIES</b> .....	4
2	<b>ACKNOWLEDGEMENT OF TRADITIONAL OWNERS</b> .....	4
3	<b>CONFIRMATION OF MINUTES OF PREVIOUS MEETING</b> .....	5
3.1	Kiama Local Traffic Committee Meeting on 2 March 2021.....	5
4	<b>BUSINESS ARISING FROM THE MINUTES</b> .....	11
5	<b>REPORT OF RMS DELEGATED FORMAL ITEMS</b> .....	12
5.1	Proposed timed “No Parking” signs – Minnamurra Headland ....	12
5.2	Proposed “No Parking” sign – James Holt Reserve, Minnamurra.....	15
5.3	Proposed “No Parking” sign – Rangoon Reserve, Minnamurra.....	18
5.4	Proposed “No Parking” sign – North Street Reserve, Minnamurra.....	21
5.5	Proposed “No Parking” sign – Charmian Clift Reserve, Kiama.....	24
5.6	Proposed “No Parking” signs – Chapman Point Reserve, Kiama.....	27
5.7	Proposed “No Parking” sign – Surf Beach (South), Kiama.....	30
5.8	Proposed “No Parking” signs – Black Head Reserve, Gerroa...33	33
5.9	Kiama Coastal Classic Running Festival - 6 June 2021 .....	36
5.10	Proposed “No Parking” zone – Manning Street, Kiama.....	46
4	<b>GENERAL BUSINESS</b> .....	49
5	<b>CLOSURE</b> .....	49

**AGENDA FOR THE  
KIAMA LOCAL TRAFFIC COMMITTEE MEETING OF KIAMA  
MUNICIPAL COUNCIL  
TUESDAY 6 APRIL 2021**

**1 APOLOGIES**

**2 ACKNOWLEDGEMENT OF TRADITIONAL OWNERS**

*"I would like to acknowledge the traditional owners of the land on which we meet, the Wadi Wadi people of the Dharawal nation, and pay my respect to Elders past and present."*

### **3 CONFIRMATION OF MINUTES OF PREVIOUS MEETING**

#### **3.1 Kiama Local Traffic Committee Meeting on 2 March 2021**

##### **Attachments**

- 1 Minutes of Kiama Local Traffic Committee Meeting - 2 March 2021 - PDF

##### **Enclosures**

Nil

#### ***RECOMMENDED***

That the Minutes of the Kiama Local Traffic Committee Meeting held on Tuesday 2 March be received and accepted.



**MINUTES OF THE  
KIAMA LOCAL TRAFFIC COMMITTEE  
MEETING**

commencing at 9.00am on

**TUESDAY 2 MARCH 2021**

Via GoTo Meeting

---

**MINUTES OF THE KIAMA LOCAL TRAFFIC COMMITTEE** **2 MARCH 2021**

---

**MINUTES OF THE KIAMA LOCAL TRAFFIC COMMITTEE  
HELD IN THE COUNCIL CHAMBERS, KIAMA  
ON TUESDAY 2 MARCH 2021 AT**

**PRESENT:** Councillor M Honey (Mayor) (Chairman), Andy Gaudiosi (Transport for NSW Representative), Craig Gray (NSW Police Representative), Darrell Clingan (Local Member's Representative), Mark Way (Councillor), Darren Brady (Manager Design and Development), Janelle Burns (Kiama Council Road Safety Officer), Chris Balzarano (Council Ranger), Matthew Benda (Transport for NSW Observer), Donna Binns (Transport for NSW Observer), and Alyson Hodgekiss (Minutes)

**1 APOLOGIES**

Mike Dowd (Director Engineering and Works)

**2 ACKNOWLEDGEMENT OF TRADITIONAL OWNERS**

The Mayor declared the meeting open and acknowledged the traditional owners:

*"On behalf of those present, I would like to show my respect and acknowledge the traditional owners of the Land, of Elders past and present, on which this meeting takes place, and extend that respect to other Aboriginal and Torres Strait Islander people present."*

**3 CONFIRMATION OF MINUTES OF PREVIOUS MEETING**

**3.1 Kiama Local Traffic Committee Meeting on 1 December 2020**

[21/001LTC](#)

[Resolved](#) that the Minutes of the Kiama Local Traffic Committee Meeting held on 1 December 2020 be received and accepted.

[\(Member Darrell Clingan and Member Andy Gaudiosi\)](#)

**4 BUSINESS ARISING FROM THE MINUTES**

Nil

---

**MINUTES OF THE KIAMA LOCAL TRAFFIC COMMITTEE**

**2 MARCH 2021**

---

**5 REPORT OF RMS DELEGATED FORMAL ITEMS**

**5.1 Jamberoo ANZAC March - Saturday 24 April 2021**

*21/002LTC*

**Resolved** that the Committee recommend that the Anzac March for Saturday 24 April 2021, be approved subject to organisers and suitably qualified traffic controllers complying with the following conditions:

- 1) the road closures to be undertaken by organisers in compliance with the Traffic Management Plan No. NT-0011 prepared by Traffic Management Services Pty Ltd;
- 2) a Road Occupancy Permit being issued by Transport for NSW,
- 3) notification of this closure be given to Police, Local Emergency Services, businesses and residents effected by the closure;
- 4) proof of public liability insurance complying with the Australian Prudential Regulatory Authority (APRA) being provided to Council prior to the event; and
- 5) an advertisement be placed in the local media advising of the closure
- 6) subject to public health orders at the time.

(Member Andy Gaudiosi and Member Craig Gray)

**5.2 Kiama ANZAC dawn service and march - Sunday 25 April 2021**

*21/003LTC*

**Resolved** that the Committee recommend that the Anzac Day dawn service and march for Sunday 25 April 2021, be approved subject to organisers and suitably qualified traffic controllers complying with the following conditions:

- 1) the road closures to be undertaken by organisers in compliance with the Traffic Management Plan Nos. 6134 and T2305-0415 prepared by Traffic Logistics Pty Ltd and Traffic Management Services Pty Ltd;
- 2) notification of this closure be given to Police, Local Emergency Services, businesses and residents effected by the closure;
- 3) an advertisement be placed in the local media advising of the closure; and
- 4) proof of public liability insurance complying with the Australian Prudential Regulatory Authority (APRA) being provided to Council prior to the event.
- 5) subject to public health orders at the time.



---

**MINUTES OF THE KIAMA LOCAL TRAFFIC COMMITTEE**

**2 MARCH 2021**

---

(Member Andy Gaudiosi and Member Darrell Clingan)

**5.3 Bus Zone - Allowrie Street Jamberoo**

**21/004LTC**

**Resolved** that the Committee approves the extension of the current Bus Zone time for the bus stop at Allowrie Street Jamberoo by half an hour to end at 4:30pm, with the appropriate change to regulatory signage.

(Member Andy Gaudiosi and Mayor Mark Honey)

**5.4 Signposted Work Zone - No. 33 Collins Street**

**21/005LTC**

**Resolved** that the Committee endorse the proposed Work Zone adjacent to No. 33 Collins Street, Kiama in accordance with the signage plan provided in Attachment 1 of this Report.

(Member Andy Gaudiosi and Member Darrell Clingan)

**6 GENERAL BUSINESS**

**6.1 – L’etape**

MH advised that he has had a lot of feedback regarding the upcoming L’etape event, that will be held on Saturday 20 March 2021. Initially MH received a lot of complaints, however it seems to be settling down now. Cyclists will be in Kiama the day before on Friday 19 March 2021 to collect their instructions for the tour, it is anticipated that this event will be a huge boost to the economy. MH has noticed a lot of cyclists in the area, training for the event. AG added that Transport for NSW have also received a lot of feedback about the event.

**6.2 – Grant Funding**

AG advised that Kiama Council has been sent a letter, regarding grant funding of \$500,000 for a pedestrian guard rail at Bombo station. AG stated that this is an opportunity to address this long standing safety risk. JB advised that Council has received the letter, and the approval was signed off on the 22 February 2021, pending the availability of Council’s resources to complete the work. AG offered assistance from Transport for NSW, if Council has trouble with resourcing.

**7 CLOSURE**

**MINUTES OF THE KIAMA LOCAL TRAFFIC COMMITTEE 2 MARCH 2021**

---

There being no further business the meeting closed at 9.21am

These Minutes were confirmed at the Ordinary Meeting of Council held on 16 March 2021

.....  
.....  
Mayor

Director Engineering & Works

**Item 3.1**

**Attachment 1**

**4 BUSINESS ARISING FROM THE MINUTES**

## 5 REPORT OF RMS DELEGATED FORMAL ITEMS

### 5.1 Proposed timed “No Parking” signs – Minnamurra Headland

CSP Objective: 1.0 A healthy, safe and inclusive community

CSP Strategy: 1.3 We live in a safe community

Delivery Program: 1.3.3 Undertake local community safety initiatives

Item 5.1

#### Summary

It is proposed to provide a custom made timed “No Parking” signage at the end of Eureka Avenue, Minnamurra (Minnamurra Headland) in order to address issues associated with overnight camping.

#### Attachments

- 1 Attachment 1 - Minnamurra Headland (Eureka Avenue)

#### Enclosures

Nil

### **RECOMMENDATION**

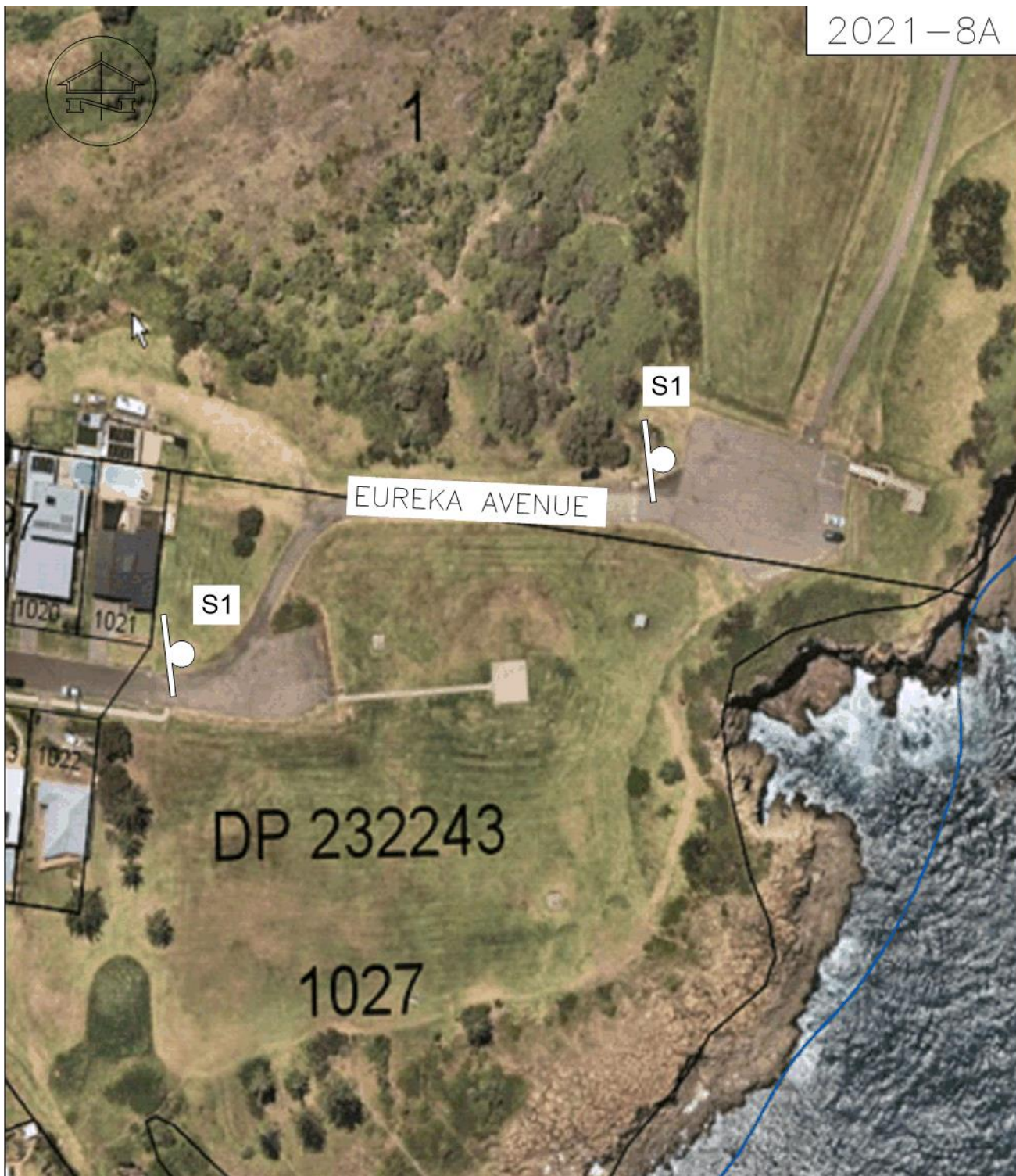
That the Committee endorse the proposed signage plans provided in Attachment 1 of this Report.

### **BACKGROUND**

To prohibit overnight camping and its associated anti-social activities, Council’s Senior Ranger has requested that a sign be placed at the end of Eureka Avenue (see Attachment 1) prior to the entry to the carparks at Minnamurra Headland.

The proposed signage includes a standard no parking restriction between 9 p.m. and 5 a.m. as well as pictograms which show no camping, littering or fires that Kiama Council are the authority to issue infringements on.

The signage will also have an additional effect of allowing Police Officers to move offenders on.



REGISTER OF INSTALLATION OF REGULATORY SIGNS

REGISTER NUMBER 2021-8A	
SCALES	
PLAN	N.T.S
SECTIONS	
DESIGNED	ZH
DRAWN	ZH
DATE	MAR-21
CHECKED	DB

MINNAMURRA HEADLAND  
OVERNIGHT PARKING SIGNAGE  
PLAN VIEW



SHEET 1 OF 2  
FILE: J/Engineering Services/Traffic/337s

Item 5.1

Attachment 1

2021-8B

S1



Item 5.1

Attachment 1

REGISTER OF INSTALLATION OF REGULATORY SIGNS

REGISTER NUMBER  
2021-8B

SCALES

PLAN N.T.S  
SECTIONS  
DESIGNED ZH  
DRAWN ZH  
DATE MAR-21  
CHECKED DB

MINNAMURRA HEADLAND  
OVERNIGHT PARKING SIGNAGE  
SIGN DETAIL



SHEET 2 OF 2

FILE: J/Engineering Services/Traffic/337s

**5.2 Proposed “No Parking” sign – James Holt Reserve, Minnamurra**

CSP Objective: 1.0 A healthy, safe and inclusive community

CSP Strategy: 1.3 We live in a safe community

Delivery Program: 1.3.3 Undertake local community safety initiatives

**Summary**

It is proposed to provide a custom made timed “No Parking” signage at the entry to James Holt Reserve, Minnamurra in order to address issues associated with overnight camping.

**Attachments**

- 1 Attachment 2 - James Holt Reserve Minnamurra

**Enclosures**

Nil

**RECOMMENDATION**

That the Committee endorse the proposed signage plans provided in Attachment 1 of this Report.

**BACKGROUND**

To prohibit overnight camping and its associated anti-social activities, Council’s Senior Ranger has requested that a sign be placed at the entry to the carpark in James Holt Reserve, Minnamurra (see Attachment 1).

The proposed signage includes a standard no parking restriction between 9 p.m. and 5 a.m. as well as pictograms which show no camping, littering or fires that Kiama Council are the authority to issue infringements on.

The signage will have an additional effect of allowing Police Officers to move offenders on.



REGISTER OF INSTALLATION OF REGULATORY SIGNS

REGISTER NUMBER  
2021-9A

JAMES HOLT RESERVE  
OVERNIGHT PARKING SIGNAGE  
PLAN VIEW



SCALES  
PLAN N.T.S  
SECTIONS  
DESIGNED ZH  
DRAWN ZH  
DATE MAR-21  
CHECKED DB

SHEET 1 OF 2  
FILE: J/Engineering Services/Traffic/337s



2021-9B



S1

Item 5.2

Attachment 1

REGISTER OF INSTALLATION OF REGULATORY SIGNS

REGISTER NUMBER  
2021-9B

SCALES  
PLAN N.T.S  
SECTIONS

DESIGNED ZH  
DRAWN ZH  
DATE MAR-21  
CHECKED DB

JAMES HOLT RESERVE  
OVERNIGHT PARKING SIGNAGE  
SIGN DETAIL



SHEET 2 OF 2

FILE: J/Engineering Services/Traffic/337s

**5.3 Proposed “No Parking” sign – Rangoon Reserve, Minnamurra**

CSP Objective: 1.0 A healthy, safe and inclusive community

CSP Strategy: 1.3 We live in a safe community

Delivery Program: 1.3.3 Undertake local community safety initiatives

**Summary**

It is proposed to install a custom made timed “No Parking” signage on the existing reserve signboard at Rangoon Reserve, Minnamurra in order to address issues associated with overnight camping.

**Attachments**

- 1 Attachment 3 - Rangoon Reserve Minnamurra

**Enclosures**

Nil

**RECOMMENDATION**

That the Committee endorse the proposed signage plans provided in Attachment 3 of this Report.

**BACKGROUND**

To prohibit overnight camping and its associated anti-social activities in Rangoon Reserve, Minnamurra, Council's Senior Ranger has requested that a plaque be placed on the existing reserve signboard (see Attachment 3). The plaque designates a no parking restriction between 9 p.m. and 5 a.m. The existing sign board already includes pictograms which show no camping, littering or fires that Kiama Council are the authority to issue infringements on.

The proposed signage will have an additional effect of allowing Police Officers to move offenders on.



REGISTER OF INSTALLATION OF REGULATORY SIGNS

REGISTER NUMBER	2021-10
SCALES	
PLAN	N.T.S
SECTIONS	
DESIGNED	ZH
DRAWN	ZH
DATE	MAR-21
CHECKED	DB

RANGOON RESERVE  
OVERNIGHT PARKING SIGNAGE  
SIGN DETAIL



SHEET 2 OF 2

FILE: J/Engineering Services/Traffic/337s

2021-10

## SIGNAGE DETAILS



SIGNAGE SCHEDULE	
CODE	QTY
custom	1

**NOTES:**

1. REGULATORY SIGNAGE TO BE INSTALLED IN POSITIONS AS SHOWN.
2. ALL SIGNS SHALL BE IN ACCORDANCE WITH THE AS1742.1.

## SIGNAGE PLACEMENT



### REGISTER OF INSTALLATION OF REGULATORY SIGNS

REGISTER NUMBER  
2021-10

PLAN N.T.S  
SECTIONS

DESIGNED ZH  
DRAWN ZH  
DATE MAR-21  
CHECKED DB

RANGOON RESERVE  
OVERNIGHT PARKING SIGNAGE  
SIGN DETAIL



SHEET 2 OF 2

FILE: J/Engineering Services/Traffic/337s

**5.4 Proposed “No Parking” sign – North Street Reserve, Minnamurra**

CSP Objective: 1.0 A healthy, safe and inclusive community

CSP Strategy: 1.3 We live in a safe community

Delivery Program: 1.3.3 Undertake local community safety initiatives

**Summary**

It is proposed to install a custom made timed “No Parking” signage on the existing reserve signboard at North Street Reserve, Minnamurra in order to address issues associated with overnight camping.

**Attachments**

- 1 Attachment 4 - North Street Reserve, Minnamurra

**Enclosures**

Nil

**RECOMMENDATION**

That the Committee endorse the proposed signage plans provided in Attachment 4 of this Report.

**BACKGROUND**

To prohibit overnight camping and its associated anti-social activities in North Street Reserve, Minnamurra, Council’s Senior Ranger has requested that a plaque be placed on the existing reserve signboard (see Attachment 4). The plaque designates a no parking restriction between 9 p.m. and 5 a.m. The existing sign board already includes pictograms which show no camping, littering or fires that Kiama Council are the authority to issue infringements on.

The proposed signage will have an additional effect of allowing Police Officers to move offenders on.



2021-15

NEW SIGN TO BE  
INSTALLED ON  
EXISTING HERITAGE  
SIGNAGE

REGISTER OF INSTALLATION OF REGULATORY SIGNS

REGISTER NUMBER  
2021-15

NORTH STREET RESERVE  
OVERNIGHT PARKING SIGNAGE  
PLAN VIEW



KIAMA  
MUNICIPAL  
COUNCIL

SCALES  
PLAN N.T.S  
SECTIONS

DESIGNED ZH  
DRAWN ZH  
DATE MAR-21  
CHECKED DB

SHEET 1 OF 2

FILE: J/Engineering Services/Traffic/337s

2021-15

SIGNAGE DETAILS



SIGNAGE SCHEDULE	
CODE	QTY
custom	1

NOTES:

1. REGULATORY SIGNAGE TO BE INSTALLED IN POSITIONS AS SHOWN.
2. ALL SIGNS SHALL BE IN ACCORDANCE WITH THE AS1742.1.

SIGNAGE PLACEMENT



REGISTER OF INSTALLATION OF REGULATORY SIGNS

REGISTER NUMBER 2021-15	NORTH STREET RESERVE OVERNIGHT PARKING SIGNAGE SIGN DETAIL	
SCALES PLAN N.T.S. SECTIONS DESIGNED ZH DRAWN ZH DATE MAR-21 CHECKED DB		
		SHEET 2 OF 2
		FILE: J/Engineering Services/Traffic/337s

Item 5.4

Attachment 1

**5.5 Proposed “No Parking” sign – Charmian Clift Reserve, Kiama**

CSP Objective: 1.0 A healthy, safe and inclusive community

CSP Strategy: 1.3 We live in a safe community

Delivery Program: 1.3.3 Undertake local community safety initiatives

**Summary**

It is proposed to provide a custom made timed “No Parking” signage at the car park entry of Charmian Clift Reserve, Kiama in order to address issues associated with overnight camping.

**Attachments**

- 1 Attachment 5 - Charmian Clift Reserve Kiama

**Enclosures**

Nil

**RECOMMENDATION**

That the Committee endorse the proposed signage plans provided in Attachment 5 of this Report.

**BACKGROUND**

To prohibit overnight camping and its associated anti-social activities, Council’s Senior Ranger has requested that a sign be placed at the car park entry of Charmian Clift Reserve, Kiama (see Attachment 5).

The proposed signage includes a standard no parking restriction between 9 p.m. and 5 a.m. as well as pictograms which show no camping, littering or fires that Kiama Council are the authority to issue infringements on.

The signage will also have an additional effect of allowing Police Officers to move offenders on.





REGISTER OF INSTALLATION OF REGULATORY SIGNS

REGISTER NUMBER  
2021-12

SCALES

PLAN N.T.S  
SECTIONS

DESIGNED ZH  
DRAWN ZH  
DATE MAR-21  
CHECKED DB

CHARMIAN CLIFT RESERVE  
OVERNIGHT PARKING SIGNAGE  
PLAN VIEW



SHEET 1 OF 2

FILE: J/Engineering Services/Traffic/337s

2021-12



S1

Item 5.5

Attachment 1

REGISTER OF INSTALLATION OF REGULATORY SIGNS

REGISTER NUMBER  
2021-12

SCALES  
PLAN N.T.S  
SECTIONS

DESIGNED ZH  
DRAWN ZH  
DATE MAR-21  
CHECKED DB

CHARMIAN CLIFT RESERVE  
OVERNIGHT PARKING SIGNAGE  
SIGN DETAIL



SHEET 2 OF 2

FILE: J/Engineering Services/Traffic/337s

**5.6 Proposed “No Parking” signs – Chapman Point Reserve, Kiama**

CSP Objective: 1.0 A healthy, safe and inclusive community

CSP Strategy: 1.3 We live in a safe community

Delivery Program: 1.3.3 Undertake local community safety initiatives

**Summary**

It is proposed to provide a custom made timed “No Parking” signage at the car park entry of Chapman Point Reserve, Kiama in order to address issues associated with overnight camping.

**Attachments**

- 1 Attachment 6 - Chapman Point Reserve

**Enclosures**

Nil

**RECOMMENDATION**

That the Committee endorse the proposed signage plans provided in Attachment 6 of this Report.

**BACKGROUND**

To prohibit overnight camping and its associated anti-social activities, Council’s Senior Ranger has requested that a sign be placed at the car park entry of Chapman Point Reserve, Kiama (see attachment 6).

The proposed signage includes a standard no parking restriction between 9 p.m. and 5 a.m. as well as pictograms which show no camping, littering or fires that Kiama Council are the authority to issue infringements on.

The signage will also have an additional effect of allowing Police Officers to move offenders on.



REGISTER OF INSTALLATION OF REGULATORY SIGNS

REGISTER NUMBER 2021-5A	
SCALES	
PLAN	N.T.S
SECTIONS	
DESIGNED	ZH
DRAWN	ZH
DATE	FEB-21
CHECKED	MB

CHAPMAN POINT RESERVE  
OVERNIGHT PARKING SIGNAGE  
PLAN VIEW



SHEET 1 OF 2

FILE: J/Engineering Services/Traffic/337s

2021-5B



Item 5.6

Attachment 1

REGISTER OF INSTALLATION OF REGULATORY SIGNS

REGISTER NUMBER	2021-5B
SCALES	
PLAN SECTIONS	N.T.S
DESIGNED	ZH
DRAWN	ZH
DATE	FEB-21
CHECKED	MB

CHAPMAN POINT RESERVE  
OVERNIGHT PARKING SIGNAGE  
SIGN DETAIL



SHEET 2 OF 2  
FILE: J/Engineering Services/Traffic/337s

**5.7 Proposed “No Parking” sign – Surf Beach (South), Kiama**

CSP Objective: 1.0 A healthy, safe and inclusive community

CSP Strategy: 1.3 We live in a safe community

Delivery Program: 1.3.3 Undertake local community safety initiatives

**Summary**

It is proposed to provide a custom made timed “No Parking” signage at the car park entry of Surf Beach (South), Kiama in order to address issues associated with overnight camping.

**Attachments**

- 1 Attachment 7 - Surf Beach (South)

**Enclosures**

Nil

**RECOMMENDATION**

That the Committee endorse the proposed signage plans provided in the Attachment 7 of this Report.

**BACKGROUND**

To prohibit overnight camping and its associated anti-social activities, Council’s Senior Ranger has requested that a sign be placed at the car park entry of Surf Beach (South), Kiama (see Attachment 7).

The proposed signage includes a standard no parking restriction between 9 p.m. and 5 a.m. as well as pictograms which show no camping, littering or fires that Kiama Council are the authority to issue infringements on.

The signage will also have an additional effect of allowing Police Officers to move offenders on.



REGISTER OF INSTALLATION OF REGULATORY SIGNS

REGISTER NUMBER  
2021-4A

SCALES  
PLAN N.T.S  
SECTIONS

DESIGNED ZH  
DRAWN ZH  
DATE FEB-21  
CHECKED MB

SURF BEACH SOUTH  
OVERNIGHT PARKING SIGNAGE  
PLAN VIEW



SHEET 1 OF 2

FILE: J/Engineering Services/Traffic/337s

2021-4B



S1

Item 5.7

Attachment 1

REGISTER OF INSTALLATION OF REGULATORY SIGNS

REGISTER NUMBER  
2021-4B

SCALES  
PLAN N.T.S  
SECTIONS

DESIGNED ZH  
DRAWN ZH  
DATE FEB-21  
CHECKED MB

SURF BEACH SOUTH  
OVERNIGHT PARKING SIGNAGE  
SIGN DETAIL



SHEET 2 OF 2

FILE: J/Engineering Services/Traffic/337s



**5.8 Proposed “No Parking” signs – Black Head Reserve, Gerroa**

CSP Objective: 1.0 A healthy, safe and inclusive community

CSP Strategy: 1.3 We live in a safe community

Delivery Program: 1.3.3 Undertake local community safety initiatives

**Summary**

It is proposed to provide a custom made “No Parking” signage at the car park entries of Black Head Reserve, Gerroa in order to address issues associated with overnight camping.

**Attachments**

- 1 Attachment 8 - Black Head Reserve Gerroa

**Enclosures**

Nil

**RECOMMENDATION**

That the Committee endorse the proposed signage plans provided in Attachment 8 of this Report.

**BACKGROUND**

To prohibit overnight camping and its associated anti-social activities, Council’s Senior Ranger has requested that signs be placed at the two car park entries of Black Head Reserve, Gerroa (see Attachment 8).

The proposed signage includes a standard no parking restriction between 9 p.m. and 5 a.m. as well as pictograms which show no camping, littering or fires that Kiama Council are the authority to issue infringements on.

The signage will also have an additional effect of allowing Police Officers to move offenders on.



REGISTER OF INSTALLATION OF REGULATORY SIGNS

REGISTER NUMBER	2021-13
SCALES	
PLAN	N.T.S
SECTIONS	
DESIGNED	ZH
DRAWN	ZH
DATE	MAR-21
CHECKED	DB

BLACK HEAD RESERVE  
OVERNIGHT PARKING SIGNAGE  
PLAN VIEW



SHEET 1 OF 2

FILE: J/Engineering Services/Traffic/337s

2021-13



Item 5.8

Attachment 1

REGISTER OF INSTALLATION OF REGULATORY SIGNS

REGISTER NUMBER  
2021-13

PLAN N.T.S  
SECTIONS

DESIGNED ZH  
DRAWN ZH  
DATE MAR-21  
CHECKED DB

BLACK HEAD RESERVE  
OVERNIGHT PARKING SIGNAGE  
SIGN DETAIL



SHEET 2 OF 2

FILE: J/Engineering Services/Traffic/337s

**5.9 Kiama Coastal Classic Running Festival - 6 June 2021**

CSP Objective: 1.0 A healthy, safe and inclusive community

CSP Strategy: 1.3 We live in a safe community

Delivery Program: 1.3.3 Undertake local community safety initiatives

**Summary**

The Kiama Coastal Classic is seeking approval to have minor road closures along the designated route

**Attachments**

- 1 Attachment 9 - Kiama Coastal Classic

**Enclosures**

Nil

**RECOMMENDATION**

That the Committee recommends that the Kiama Coastal Classic Running Festival event for Saturday 6 June 2021, be approved subject to organisers complying with the following conditions:

1. the event organisers comply with the traffic management plan No. TCP-KCC-2021 (PLANS 1 -7) prepared by the accredited design consultant
2. notification of this closure be given to Police, Local Emergency Services, businesses and residents effected by the closure
3. an advertisement be placed in the local media advising of the closure.
4. subject to public health orders at the time.

**BACKGROUND**

Council has received a request from Elite Energy P/L to organise a running event on Saturday 6 June 2021, commencing at South Werri Beach and finishing at Coronation Park, Kiama, predominantly along the coastal walking track.

The event is proposed to commence at 10.30am at South Werri Beach and finish at Coronation Park, Kiama. The route is proposed to follow the coastal walking track and as such will be predominantly on off-road pathways. However, at the start of the event a large number of participants will need to cross Pacific Avenue, Werri Beach. For safety reasons the organisers propose to close Pacific Avenue to all traffic for approximately 10 minutes. A traffic management plan (TMP) for the event has been prepared by a Transport for NSW accredited consultant and is located in Attachment 9.

Report of RMS delegated formal items

5.9 Kiama Coastal Classic Running Festival - 6 June 2021 (cont)

---

A similar event was held in 2019 and it is not expected that this short closure period will have detrimental impacts to the community

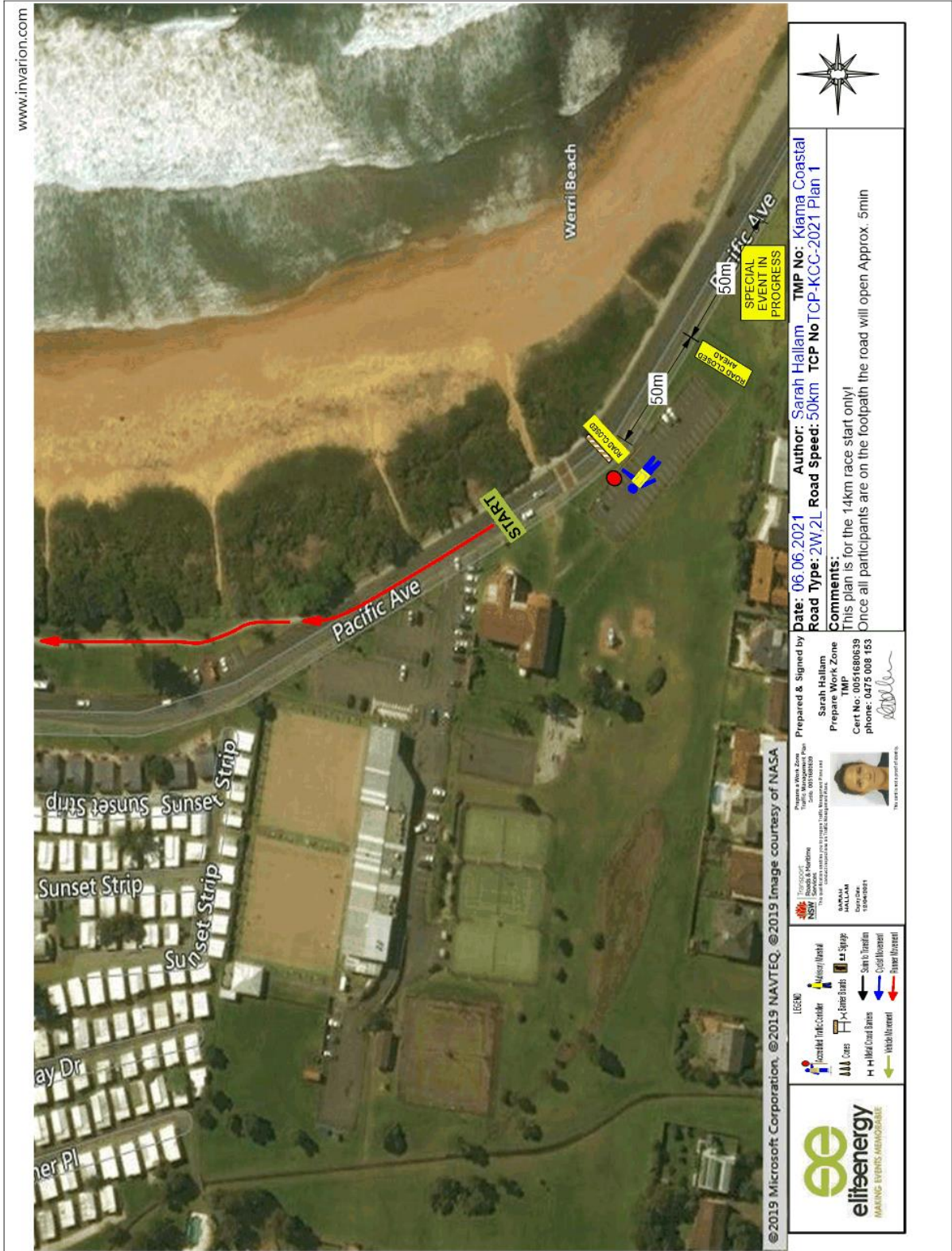
www.invarion.com

# **KIAMA COASTAL CLASSIC RUNNING FESTIVAL**

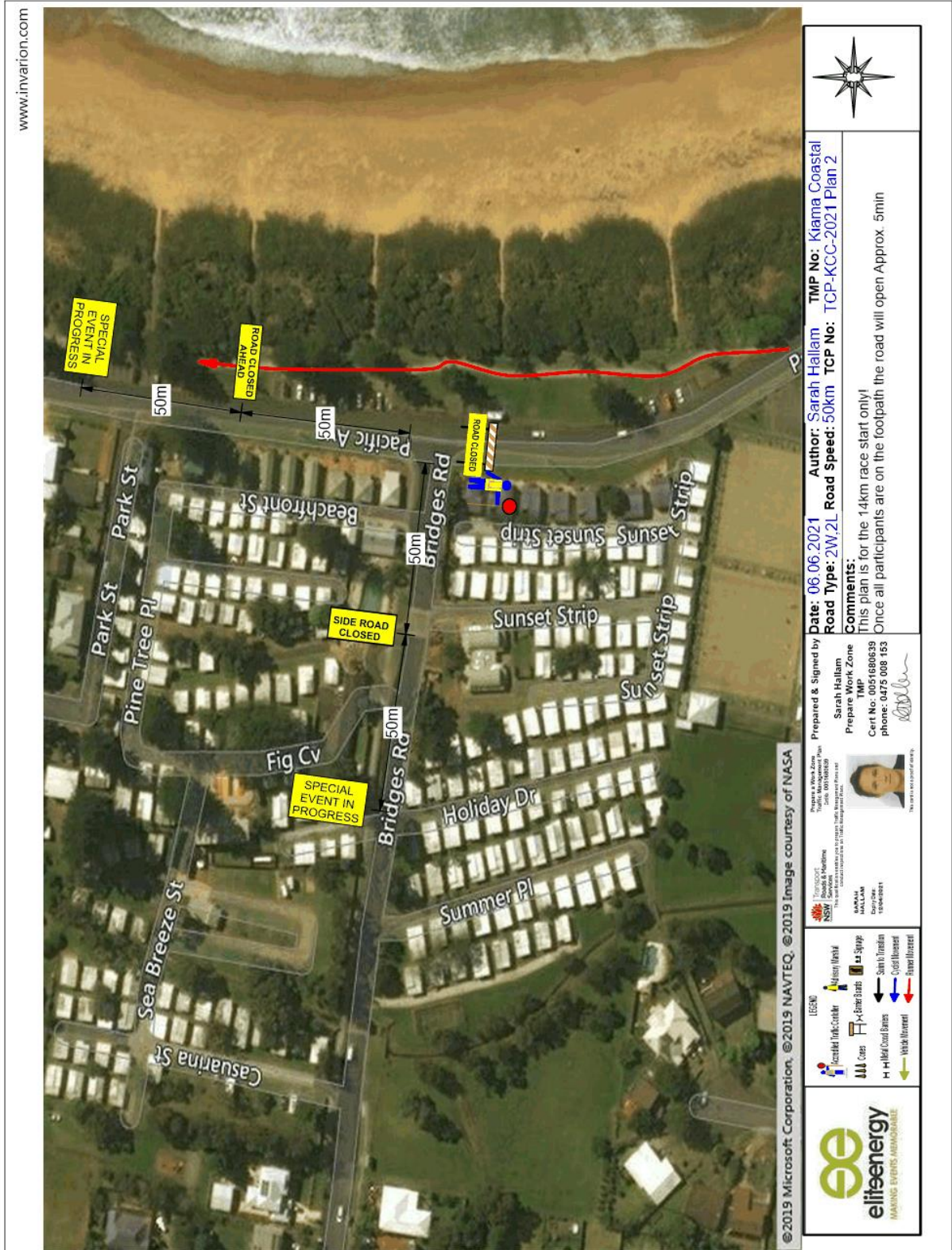
**TCP-KCC-2021 (PLANS 1 -7)**

**6th June 2021**

# **TRAFFIC CONTROL PLANS**



Attachment 1 Item 5.9





www.invarion.com

©2019 Microsoft Corporation, ©2019 NAVTEQ, ©2019 Image courtesy of NASA

	<p>Prepared &amp; Signed by Sarah Hallam Prepare Work Zone TMP Cert No: 0051680639 phone: 0475 008 153</p>	<p>Date: 06.06.2021 Road Type: 2W/2L Road Speed: 50km</p>	<p>Author: Sarah Hallam TMP No: Kiama Coastal TCP No: TCP-KCC-2021 Plan 3</p>
<p>elifeenergy MAKING EVENTS MEMORABLE</p>	<p>Comments:</p>	<p>Comments:</p>	





 elifeenergy MAKING EVENTS MEMORABLE	<b>LEGEND</b> Traffic Control Road Closure One Way Road Work Road Closed Road Open	Prepared & Signed by Sarah Hallam Prepare Work Zone TMP Cert No: 0051680839 phone: 0475 008 153	Date: 06.06.2021 Author: Sarah Hallam TMP No: Kiama Coastal Road Type: 2W, 2L Road Speed: 50km TCP No: TCP-KCC-2021 Plan 6 Comments:
--	--	--	--

www.invarion.com

Attunga Ave

Attunga Ave

Kalang Rd

©2019 Microsoft Corporation. ©2019 NAVTEQ. ©2019 Image courtesy of NASA

Prepared & Signed by  
Sarah Hallam  
Prepare Work Zone  
Cert No. 0051680639  
phone: 0475 008 153

Date: 06.06.2021  
Author: Sarah Hallam  
Road Type: 2W,2L  
Road Speed: 50km  
TCP No: TCP-KCC-2021 Plan 7  
TMP No: Kiama Coastal

Comments:

NSW Transport South & North Coast  
NSW  
SARAH HALLAM  
Event Date: 06/06/2021

elifeenergy  
MAKING EVENTS SUSTAINABLE

Legend:  
 - Road Closed  
 - One Way  
 - Speed Limit  
 - H-High Road Barrier  
 - Vehicle Movement  
 - Lane Closure  
 - Stop Sign  
 - Sign to Transition  
 - Cycle Movement  
 - Lane Closure

**5.10 Proposed “No Parking” zone – Manning Street, Kiama**

CSP Objective: 1.0 A healthy, safe and inclusive community

CSP Strategy: 1.3 We live in a safe community

Delivery Program: 1.3.3 Undertake local community safety initiatives

**Summary**

It is proposed to provide timed “No Parking” zone at the frontage of No.48 Manning Street, Kiama in order to address current issues with waste collection with commercial and residential properties at No.34 to No.44 Manning Street.

**Attachments**

1 Attachment 10 - Manning Street Kiama

**Enclosures**

Nil

**RECOMMENDATION**

That the Committee endorse the proposed signage plan provided in Attachment 1 of this Report.

**BACKGROUND**

A request has been made by Council’s Acting Manager of Environmental Services to provide a collection area in Manning Street to facilitate the safe and efficient retrieval of waste and recycling products from the recently occupied development at No.44 Manning Street (Uniting Church) and from the food businesses at No.34 and No.38 Manning Street.

A suitable site has been chosen in front of No.48 Manning Street. The collection area will require the use of ten (10) existing 45<sup>o</sup> angle parking bays. Collection will be between 5 a.m. and 9 a.m. Monday to Friday to take into account the three separate services of general waste, green waste and recycling materials.

The site is considered suitable for the following reasons:

- safe and efficient collection can take place;
- the adjoining Church has access onto Bong Bong Street and has its own parking area on-site;
- the bays are not generally utilised at that time of the day as there is sufficient parking areas at the northern end of Manning Street where cafés and the post office are located;
- the parking bays in front of No.44 Manning Street will be left free of bins allowing them to be used for café’s and other businesses; and
- the Church can utilise the area for waste collection as well.

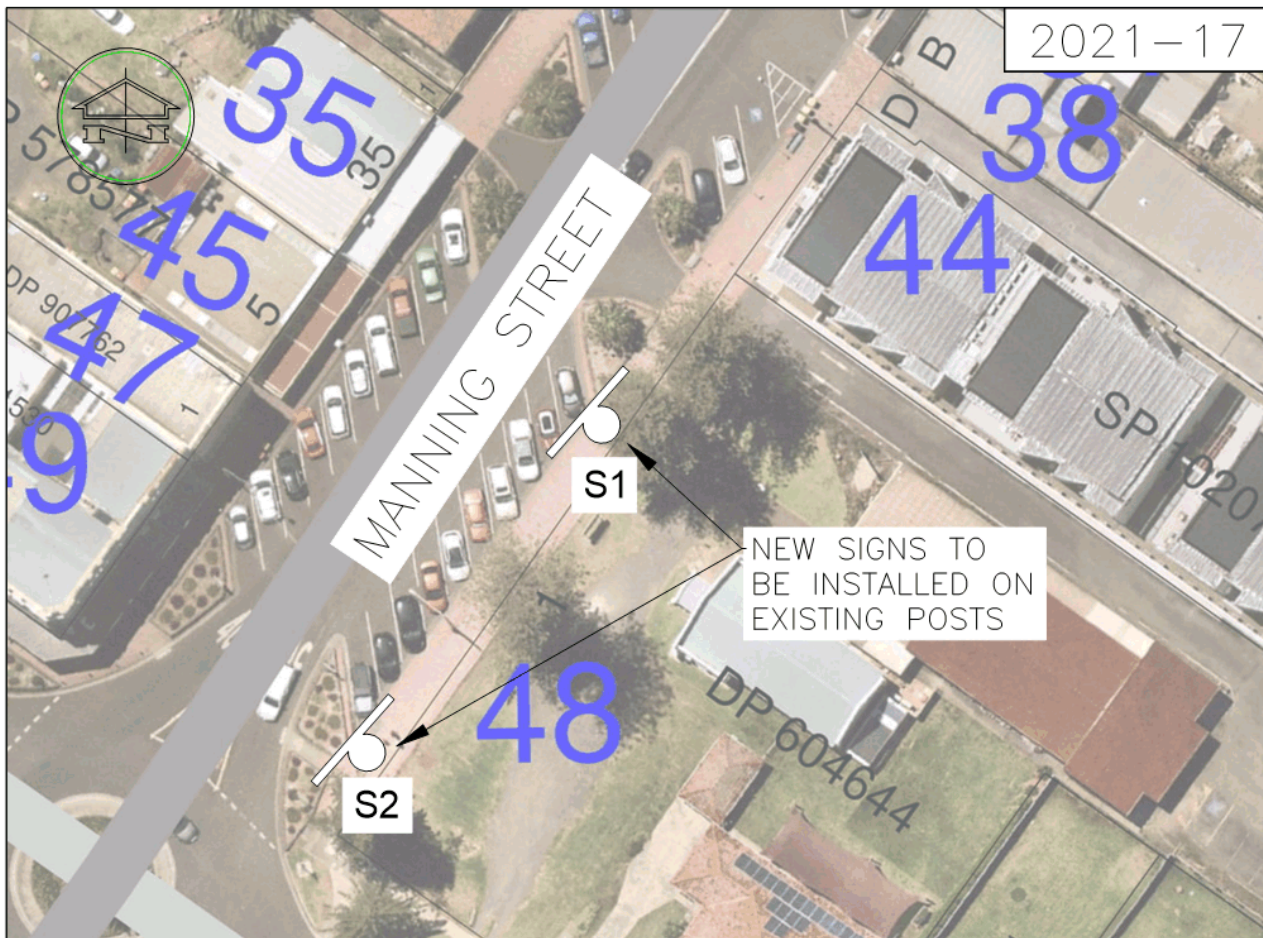
Report of RMS delegated formal items

5.10 Proposed “No Parking” zone – Manning Street, Kiama (cont)

---


The signage plan showing a no parking restriction between 5 a.m. and 9 a.m. Monday to Friday is included in Attachment 10 of this report.

**Item 5.10**



SIGNAGE DETAILS

R5-40 (R)



S1

R5-40 (L)



S2

SIGNAGE SCHEDULE	
CODE	QTY
R5-40 (R)	1
R5-40 (L)	1

NOTES:

1. REGULATORY SIGNAGE TO BE INSTALLED IN POSITIONS AS SHOWN.
2. ALL SIGNS SHALL BE IN ACCORDANCE WITH THE AS1742.1.

NEW SIGN

REGISTER OF INSTALLATION OF REGULATORY SIGNS

REGISTER NUMBER 2021-17	48 MANNING STREET TIMED NO STOPPING SIGNAGE	 KIAMA MUNICIPAL COUNCIL
SCALES PLAN N.T.S SECTIONS DESIGNED ZH DRAWN ZH DATE MAR-21 CHECKED DB		



**4 GENERAL BUSINESS**

**5 CLOSURE**